



POLICE RECORDED CRIME STATISTICS

LIMPOPO PROVINCE

**FIRST QUARTER OF 2024-2025 FINANCIAL YEAR
(APRIL TO JUNE 2024)**

Compiled by:
Provincial Crime Registrar

TABLE OF CONTENTS

Methodology

- Counting rules
- Quality management
- Dissemination

Crime statistics analysis

- National crime overview
- Trend & Provincial contributions / TOP 30 contributing stations
 - 17 community reported serious crimes
 - Contact crimes
 - Kidnapping
 - Contact related crimes
 - Property related crime
 - Other serious crime
 - Crime detected as a result of police actions
 - Core diversions
 - Provincial crime overviews

Definitions of crime



- ❑ Crimes perpetrated within the borders of Limpopo reported at the 105 police stations including satellite stations and stations at ports of entry are discussed in this report. Reported crimes are recorded as they are brought (by either the victims, witnesses or third parties) to the attention of the police or as when detected by the police, irrespective of when the crime(s) were committed or who committed them.
- ❑ The crime statistics are derived from the administrative recording process. A crime code is allocated to each reported crime type (e.g. murder with code 31984-murder, 31990-farm murder and 31989-police murder). These crime codes are then aggregated into daily summary of serious crime (DSSC) codes (e.g. DSSC 01 for all murder).
- ❑ For operational use, the crime statistics are extracted using the DSSC code from a live system daily/weekly to compile daily/weekly crime reports.
- ❑ For strategic use, each station has to synchronise aggregated DSSC codes to from the live system. After all the stations synchronises in the province, then the monthly, quarterly and annually crime statistics can be extracted nationally for computation and dissemination.
- ❑ The crime report mainly focuses on the 21 priority crimes grouped into two main types namely:
 - 17 community-reported serious crimes (subdivided into four broad categories, contact, contact-related, property-related and other serious crimes) and
 - The four crimes that are detected as a result of police action.

METHODOLOGY



Continue ...

- ❑ To measure and explain the changing crime trend direction, the count difference between the years including the percentage increase and decrease is computed. To compare the provincial crime per 100 000 a ratio is calculated and also percentage contribution is calculated.

- ❑ The **percentage changes** are computed by comparing the preceding and current (period under review) financial year figures. The following formula is used:

$$\text{Percentage Change (\% Increase/Decrease)} = \frac{\text{Current Figure} - \text{Past Figure}}{\text{Past Figure}} \times 100$$

- If the previous year's figure is 0, only the actual figure for the current financial year is mentioned.

- ❑ **Contribution Percentage** means the ratio, expressed as a percentage calculated to the nearest one-hundredth of one percent, of the sum. Its used to calculate the contribution of crime , station, district to the total/sum and is computed as follows :

$$\% \text{ Contribution} = \frac{\text{Number}}{\text{Total}} \times 100 \quad (\text{Replace "number" with the specific value you want to calculate a percentage of and "total" with the overall value or sum}).$$

- ❑ The crime to **population ratio** is computed for provincial comparability in the number of crimes committed against persons during a specific financial year.

- The mid-year population estimates to make the computation of the ratios are obtained from Statistics South Africa (Stats SA) on a quarterly and annually based on the 2021 series. The following formula is used:

$$\text{Population Ratio} = \frac{\text{Current Figure}}{\text{Population Figure}} \times 100\,000$$



- ❑ The statistics represent the number of **charges or counts** and not the number of **case dockets** registered.
 - One case docket can contain a single **count** of a specific offence, multiple counts of same offence or several different type of offences.
 - The recorded offences may involve one **victim** or complainant or multiple victims.
 - e.g. if murder and rape occurred during a house robbery incident, all three crimes will be counted in the statistics.
 - In a murders case bodies are counted, while in a rape case victims and perpetrators are counted for a charge to be registered.
 - e.g. if four people are killed in one incident, then four murder counts are recorded. If three perpetrators rape one woman then three counts of rapes will be registered. Inversely if three women are raped by one perpetrator then also three rapes will be registered. Also if three women are raped each by three men then nine counts of rapes will be registered.

- ❑ For property crimes, regardless of how many items are taken only one count will be registered, e.g. if a TV, radio and microwave are stolen in one incident of burglary at residential premises then only one count will be registered.

- ❑ Different crime definitions and classifications are used by different agencies or institutions. For instance, the SAPS definition of robbery of cash in transit (CIT), differs with the definition used by the South African Banking Risk Information Centre (SABRIC) and/or Cash In Transit Association of South African (CITASA). According to the SAPS definition, the CIT Company must already have taken control over the money, while with SABRIC/CITASA the CIT Company must be present when the money is robbed and not necessarily having taken control of the money.

QUALITY MANAGEMENT



-
- ❑ The SAPS followed the rigorous independent data quality assessment conducted by the Data Quality Assessment Team (DQAT) during the 2018/2019 Crime Statistic release and was granted the Official Statistics status by SG.
 - The attainment of the Official Statistics status was the culmination of putting to action collaboration objectives as outlined in the Memorandum of Understanding (MoU) entered into by the two agencies, in March 2015.
 - A five year period is the timeframe set by the SG’s assessment framework to maintain the Official statistics status for the Annual Crime Statistics. However this Official Statistics status will be revoked if there is methodological change in the compilation of the statistics and the reassessment will be initiated.
- ❑ Quality control checks conducted by SAPS include the daily Case Administration System (CAS) data quality verification performed at National and Provincial level. The Crime Informational Management Analysis Centre (CIMAC) at police station peruse physical case docket and alert the station management on data integrity concerns. This process is backed up by the province or national offices where cases are referred back to station if any discrepancies are identified.
- ❑ Legal service in the organisation plays a critical role in terms of providing the quality assurance team with legal opinion where conflict of ideas and understanding occur between the stations and quality assurance official on the correct charges.



- ❑ The SAPS crime statistics dissemination processes adheres to principles and standards that inter alia endorses transparency . SAPS crime statistics dissemination processes subscribes to :
 - the United Nation (UN) Fundamental principles of Official Statistics,
 - the International Monetary Fund (IMF) General Data Dissemination Standard (GDDS) and
 - the South African Statistical Quality Assessment Framework (SASQAF).

- ❑ According to SASQAF indicators and standards as informed by the UN’s Official Statistics principles, statistical release must be made available to all users at the same time and must be released on a **pre-announced schedule**.
 - The pre-announced schedule (calendar) for the quarters of the 2023/2024 financial year is published on the SAPS website (<https://www.saps.gov.za/services/crimestats.php>), taking into account the GDDS requirements about the release of non-economic statistics six weeks after the reference period.
 - Definitions of crime discussed are listed in Annexure A of this report.



Crime situation

CRIME CATEGORY	April 2020 to June 2020	April 2021 to June 2021	April 2022 to June 2022	April 2023 to June 2023	April 2024 to June 2024	Count Diff	(%) Change
CONTACT CRIMES (CRIMES AGAINST THE PERSON)							
Murder	95	255	219	197	198	1	0,5%
Sexual offences	544	1 075	1 032	1 031	969	-62	-6,0%
Attempted murder	121	269	267	247	255	8	3,2%
Assault with the intent to inflict grievous bodily harm	1 498	2 714	2 796	2 832	2 815	-17	-0,6%
Common assault	1 301	2 100	2 197	2 424	2 327	-97	-4,0%
Common robbery	338	688	699	776	681	-95	-12,2%
Robbery with aggravating circumstances	954	1 803	1 987	1 798	1 874	76	4,2%
Contact crime (Crimes against the person)	4 851	8 904	9 197	9 305	9 119	-186	-2,0%
SEXUAL OFFENCES - BREAKDOWN							
Rape	454	899	894	858	825	-33	-3,8%
Sexual assault	54	102	91	104	71	-33	33 counts lower
Attempted sexual offences	29	60	38	56	53	-3	3 counts lower
Contact sexual offences	7	14	9	13	20	7	7 counts higher
SOME SUBCATEGORIES OF AGGRAVATED ROBBERY							
Carjacking	66	125	146	155	135	-20	-12,9%
Robbery at residential premises	185	325	346	247	307	60	24,3%
Robbery at non-residential premises	262	472	520	394	436	42	10,7%
<i>TRIO Crime</i>	513	922	1 012	796	878	82	10,3%
Robbery of cash in transit	3	6	7	11	1	-10	10 counts lower
Bank robbery	0	0	0	0	0	0	0 count diff
Truck hijacking	2	5	12	7	8	1	1 count higher

LIMPOPO PROVINCE

Crime situation...continue



CRIME CATEGORY	April 2020 to June 2020	April 2021 to June 2021	April 2022 to June 2022	April 2023 to June 2023	April 2024 to June 2024	Count Diff	(%) Change
CONTACT-RELATED CRIMES							
Arson	54	84	95	84	62	-22	22 counts lower
Malicious damage to property	1 265	1 728	1 771	1 749	1 711	-38	-2,2%
Contact-related crime	1 319	1 812	1 866	1 833	1 773	-60	-3,3%
PROPERTY-RELATED CRIMES							
Burglary at non-residential premises	1 449	1 405	1 356	1 445	1 371	-74	-5,1%
Burglary at residential premises	2 787	2 986	2 999	2 690	2 615	-75	-2,8%
Theft of motor vehicle and motorcycle	90	216	176	161	159	-2	-1,2%
Theft out of or from motor vehicle	613	833	829	752	934	182	24,2%
Stock-theft	561	515	663	616	579	-37	-6,0%
Property-related crime	5 500	5 955	6 023	5 664	5 658	-6	-0,1%
OTHER SERIOUS CRIMES							
All theft not mentioned elsewhere	2 752	3 511	4 016	3 959	4 224	265	6,7%
Commercial crime	811	1 288	1 373	1 592	2 071	479	30,1%
Shoplifting	433	732	743	762	738	-24	-3,1%
Other serious crime	3 996	5 531	6 132	6 313	7 033	720	11,4%
17 Community reported serious crime	15 666	22 202	23 218	23 115	23 583	468	2,0%
CRIMES DETECTED AS A RESULT OF POLICE ACTION							
Illegal possession of firearms and ammunition	87	123	97	160	206	46	28,8%
Drug-related crime	884	1 227	1 251	1 733	1 927	194	11,2%
Driving under the influence of alcohol or drugs	127	443	682	851	887	36	4,2%
Sexual offences detected as a result of police action	193	506	460	781	850	69	8,8%
Crime detected as a result of police action	1 291	2 299	2 490	3 525	3 870	345	9,8%

LIMPOPO PROVINCE

Selected contact crime: per ratio

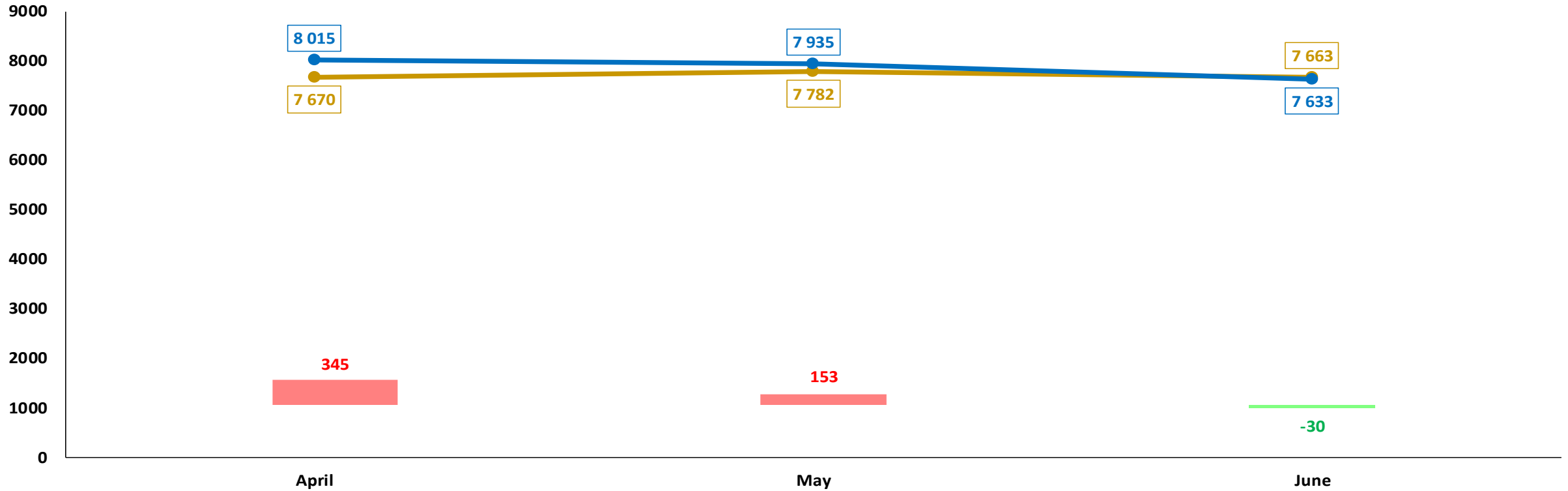


CRIME CATEGORY	April 2020 to June 2020	April 2021 to June 2021	April 2022 to June 2022	April 2023 to June 2023	April 2024 to June 2024
SELECTED - CONTACT CRIMES (CRIMES AGAINST THE PERSON)					
Murder	1.6	4.3	3.7	3.3	3.3
Rape	7.7	15.2	15.0	14.3	13.7
Attempted murder	2.1	4.5	4.5	4.1	4.2
Assault with the intent to inflict grievous bodily harm	25.4	45.8	46.9	47.3	46.7
Common assault	22.1	35.5	36.9	40.5	38.6
Common robbery	5.7	11.6	11.7	13.0	11.3

17 COMMUNITY-REPORTED SERIOUS CRIMES



Trend over three-months period



	Capricorn	Mopani	Sekhukhune	Vhembe	Waterberg	Limpopo
April 2023 to June 2023	6 595	4 194	3 814	5 090	3 422	23 115
April 2024 to June 2024	6 902	4 320	4 039	4 919	3 403	23 583
Count diff	307	126	225	-171	-19	468
(%) Change	4,7%	3,0%	5,9%	-3,4%	-0,6%	2,0%
% contribution to Province	29,3%	18,3%	17,1%	20,9%	14,4%	

17 COMMUNITY-REPORTED SERIOUS CRIMES



TOP 30 stations

Prov Position	RSA Position	Station	District	April 2020 to June 2020	April 2021 to June 2021	April 2022 to June 2022	April 2023 to June 2023	April 2024 to June 2024	Count Diff	(%) Change
1	23	Polokwane	Capricorn District	736	1 156	1 230	1 312	1 413	101	7,7%
2	30	Mankweng	Capricorn District	909	1 184	1 218	1 154	1 332	178	15,4%
3	33	Thohoyandou	Vhembe District	786	1 128	1 292	1 434	1 309	-125	-8,7%
4	49	Seshego	Capricorn District	896	1 065	1 164	1 055	1 144	89	8,4%
5	162	Lebowakgomo	Capricorn District	459	610	678	763	710	-53	-6,9%
6	180	Tzaneen	Mopani District	407	638	551	584	662	78	13,4%
7	191	Giyani	Mopani District	458	682	607	526	629	103	19,6%
8	204	Maake	Mopani District	309	477	488	632	585	-47	-7,4%
9	221	Dennilton	Sekhukhune District	337	450	447	496	546	50	10,1%
10	283	Westenburg	Capricorn District	443	500	594	589	457	-132	-22,4%
11	285	Mahwelereng	Waterberg District	475	577	803	498	455	-43	-8,6%
12	306	Bela-Bela	Waterberg District	273	384	352	357	419	62	17,4%
13	319	Musina	Vhembe District	195	342	364	400	409	9	2,3%
14	325	Mokopane	Waterberg District	207	285	401	382	394	12	3,1%
15	329	Tubatse	Sekhukhune District	265	382	362	317	388	71	22,4%
16	330	Malamulele	Vhembe District	204	319	338	309	386	77	24,9%
17	334	Ritavi	Mopani District	317	366	344	468	381	-87	-18,6%
18	336	Burgersfort	Sekhukhune District	316	431	403	320	376	56	17,5%
19	352	Makhado	Vhembe District	192	395	361	399	362	-37	-9,3%
20	353	Bolobedu	Mopani District	217	346	369	345	360	15	4,3%
21	355	Waterval	Vhembe District	203	253	297	286	357	71	24,8%
22	359	Matlala	Capricorn District	188	268	222	210	352	142	67,6%
23	397	Groblersdal	Sekhukhune District	129	195	213	208	311	103	49,5%
24	399	Jane Furse	Sekhukhune District	201	312	302	272	307	35	12,9%
25	401	Namakgale	Mopani District	272	325	381	283	306	23	8,1%
26	405	Lephalale	Waterberg District	193	345	317	328	306	-22	-6,7%
27	412	Mpophu	Vhembe District	142	320	363	414	297	-117	-28,3%
28	413	Naboomspruit	Waterberg District	182	261	213	247	296	49	19,8%
29	417	Vuwani	Vhembe District	177	262	279	305	292	-13	-4,3%
30	430	Letsitele	Mopani District	228	320	311	340	281	-59	-17,4%

** NB : Station featured in the National TOP30

CONTACT CRIME

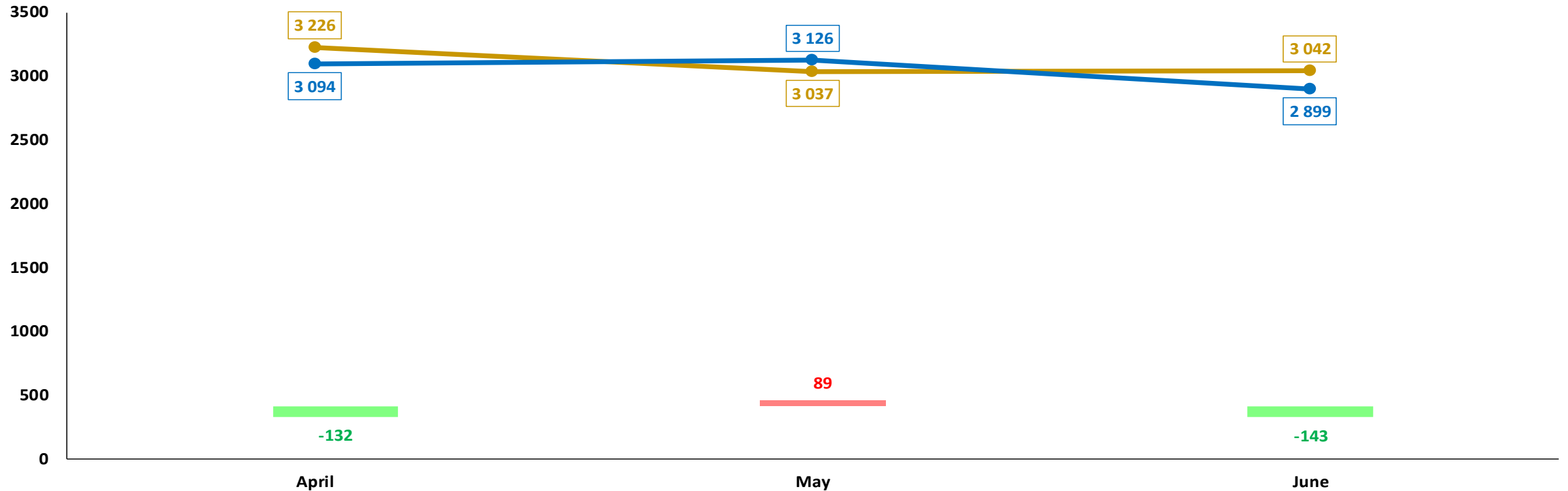
Contact crime refers to crimes in which the victims are the targets of violence or instances where the victims are in the vicinity of property that criminals target and are subjected to the use of/or threats of violence by perpetrators.

- Murder
- Attempted Murder
- Sexual Offences
 - **Rape**
 - **Sexual assault**
 - Attempted sexual offences
 - Contact sexual assault
- Assault with the intent to inflict grievous bodily harm
- Common assault
- Common robbery
- Robbery with aggravating circumstances
 - **Carjacking**
 - **Robbery at non-residential premises**
 - **Robbery at residential premises**
 - Robbery of cash in transit
 - Truck Hijacking

TRIO crimes

CONTACT CRIME

Trend over three-months period



	Capricorn	Mopani	Sekhukhune	Vhembe	Waterberg	Limpopo
April 2023 to June 2023	2 666	1 744	1 484	2 369	1 042	9 305
April 2024 to June 2024	2 433	1 692	1 664	2 214	1 116	9 119
Count diff	-233	-52	180	-155	74	-186
(%) Change	-8,7%	-3,0%	12,1%	-6,5%	7,1%	-2,0%
% contribution to Province	26,7%	18,6%	18,2%	24,3%	12,2%	

CONTACT CRIME



TOP 30 stations

Prov Position	RSA Position	Station	District	April 2020 to June 2020	April 2021 to June 2021	April 2022 to June 2022	April 2023 to June 2023	April 2024 to June 2024	Count Diff	(%) Change
1	28	Thohoyandou	Vhembe District	315	527	601	651	587	-64	-9,8%
2	43	Mankweng	Capricorn District	255	569	561	505	524	19	3,8%
3	44	Seshego	Capricorn District	301	478	546	510	524	14	2,7%
4	185	Polokwane	Capricorn District	103	202	244	262	264	2	0,8%
5	197	Dennilton	Sekhukhune District	122	205	179	199	252	53	26,6%
6	201	Giyani	Mopani District	160	309	272	272	250	-22	-8,1%
7	203	Lebowakgomo	Capricorn District	139	256	282	318	246	-72	-22,6%
8	230	Maake	Mopani District	110	192	199	262	222	-40	-15,3%
9	237	Tzaneen	Mopani District	107	210	165	161	215	54	33,5%
10	240	Bolobedu	Mopani District	63	203	232	189	212	23	12,2%
11	259	Tubatse	Sekhukhune District	117	193	164	159	197	38	23,9%
12	286	Musina	Vhembe District	85	143	185	151	184	33	21,9%
13	303	Mahwelereng	Waterberg District	142	226	341	176	173	-3	-1,7%
14	309	Malamulele	Vhembe District	91	152	158	134	170	36	26,9%
15	323	Ritavi	Mopani District	101	147	147	199	164	-35	-17,6%
16	326	Westenburg	Capricorn District	93	162	182	234	162	-72	-30,8%
17	331	Tshilwavhusiku	Vhembe District	81	184	168	206	160	-46	-22,3%
18	341	Mphephu	Vhembe District	70	141	169	231	154	-77	-33,3%
19	345	Waterval	Vhembe District	54	90	124	122	152	30	24,6%
20	364	Vuwani	Vhembe District	79	125	156	159	142	-17	-10,7%
21	385	Hlogotlou	Sekhukhune District	57	138	114	117	133	16	13,7%
22	388	Levubu	Vhembe District	69	110	126	110	132	22	20,0%
23	393	Bela-Bela	Waterberg District	37	105	81	103	131	28	27,2%
24	397	Jane Furse	Sekhukhune District	62	134	124	96	130	34	35,4%
25	429	Naboomspruit	Waterberg District	66	106	80	90	119	29	32,2%
26	436	Letsitele	Mopani District	67	112	125	136	117	-19	-14,0%
27	440	Senwabarwana	Capricorn District	47	90	87	82	115	33	40,2%
28	449	Mokopane	Waterberg District	41	70	69	90	112	22	24,4%
29	450	Matlala	Capricorn District	65	118	93	97	112	15	15,5%
30	461	Burgersfort	Sekhukhune District	86	137	121	108	109	1	0,9%

** NB : Station featured in the National TOP30

SELECTED CAUSATIVE FACTORS



Murder, Attempted murder and Assault GBH - April 2024 to June 2024

<i>Causative factors</i>	<i>Murder</i>	<i>Attempted murder</i>	<i>Assault GBH</i>
Arguments/ Misunderstanding/ Road Rage / Provocation	40	52	1 164
Vigilantism/ Mob justice	14	3	18
Robbery	13	46	13
Retaliation/ Revenge/ Punishment	2	4	95
Gang-related	0	0	0
Intervention in an argument	0	1	45
During commission of other crimes (not robbery or rape)	2	5	14
Hijacking and attempts	1	5	0
Taxi-related	0	3	3
Law enforcement & security guards in the line of duty (excl. police murder)	1	3	3
Rape-related	0	4	3
Illicit mining	0	0	0

Sample size: murder = 191, attempted murder = 210, assault GBH = 1746

SELECTED PLACE OF OCCURRENCE



Murder, Attempted murder and Assault GBH – April 2024 to June 2024


<i>Place of occurrence</i>	<i>Murder</i>	<i>Attempted murder</i>	<i>Assault GBH</i>
Public place e.g. street/open field/recreational center/park/beach/parking area/abandoned building	80	94	536
Residences of perpetrator/victim (including residence known by victims/ perpetrator e.g. family/friends/neighbours)	60	62	579
Liquor outlets e.g. shebeen/tavern/pub/night club/bottle store	13	20	383
Mode of Transport e.g. bus/car/plane/boat/ship/taxi	5	0	0
Agricultural land/farm/plot/small holding	4	2	8
Public transport premises (bus stop/taxi rank, railway premises e.g. track/station)	2	0	15
Spaza/Tuck shop	8	11	53
Business premises (e.g. mall/restaurants/work place/office park/entertainment centre e.g. movie theatre, gambling facility)	2	12	71
Sea/river/lake/pool/dam	1	1	0
Petrol station	0	3	6
Dumping site/refuse site	0	0	1
Mining area	1	0	0
Leisure premises e.g. hotel/guest house/bnb/motel/holiday resort	1	2	4
Educational institutions (schools, universities, college, day care facilities)	0	0	26
Prison/Holding cells	0	0	4


Sample size: murder = 191, attempted murder = 210, assault GBH = 1746

SELECTED CONTACT CRIMES AGAINST WOMEN AND CHILDREN



Murder, Attempted murder and Assault GBH

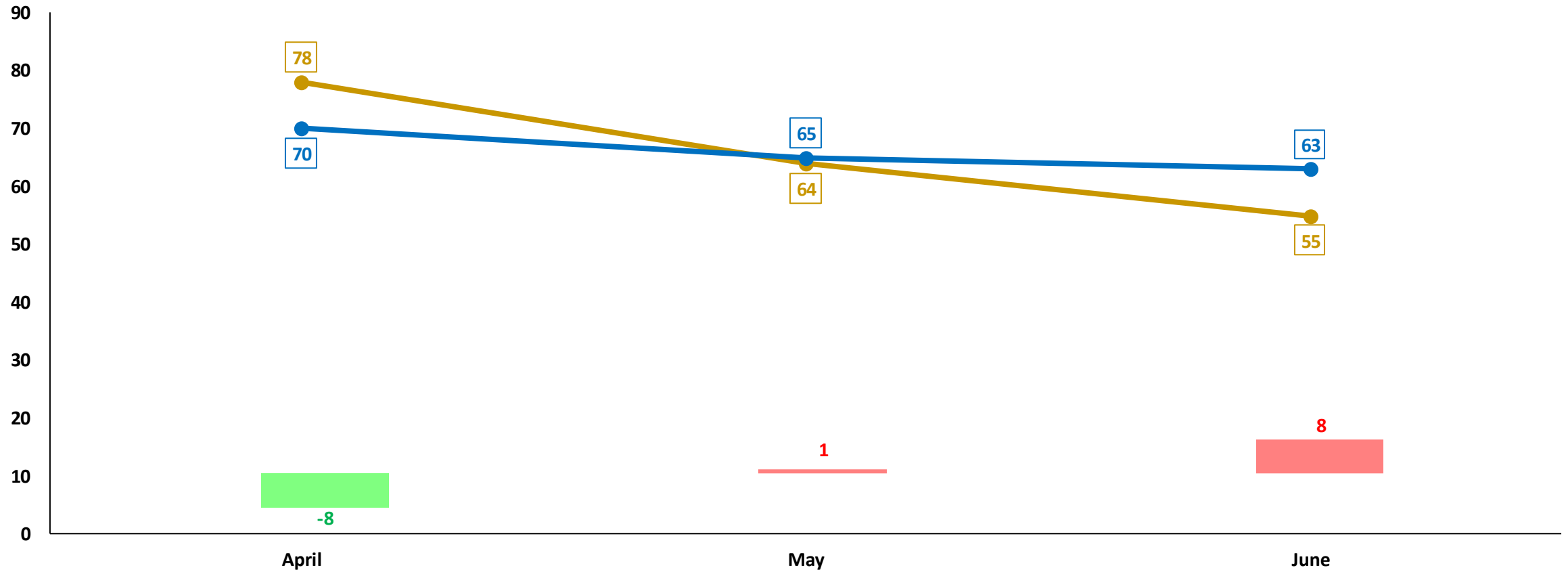
 WOMEN (18+ yrs)			
CRIME CATEGORY	Murder	Attempted murder	Assault GBH
Apr 2022 to Jun 2022	41	49	800
Apr 2023 to Jun 2023	27	53	841
Apr 2024 to Jun 2024	43	52	771
Count Diff	16	-1	-70
% Change	59,3%	-1,9%	-8,3%

 CHILDREN (0 to 17 yrs) Boys and Girls		
Murder	Attempted murder	Assault GBH
5	7	102
10	10	110
9	9	133
-1	-1	23
-10,0%	-10,0%	20,9%

MURDER



Trend over three-months period



	Capricorn	Mopani	Sekhukhune	Vhembe	Waterberg	Limpopo
April 2023 to June 2023	48	32	48	41	28	197
April 2024 to June 2024	51	32	50	43	22	198
Count diff	3	0	2	2	-6	1
(%) Change	3 counts higher	0 count diff	2 counts higher	2 counts higher	6 counts lower	0,5%
% contribution to Province	25,8%	16,2%	25,3%	21,7%	11,1%	

MURDER



TOP 30 stations

Prov Position	RSA Position	Station	District	April 2020 to June 2020	April 2021 to June 2021	April 2022 to June 2022	April 2023 to June 2023	April 2024 to June 2024	Count Diff	(%) Change
1	139	Thohoyandou	Vhembe District	3	15	14	9	13	4	4 counts higher
2	140	Mankweng	Capricorn District	5	13	13	10	13	3	3 counts higher
3	165	Lebowakgomo	Capricorn District	6	5	12	7	11	4	4 counts higher
4	184	Mahwelereng	Waterberg District	3	7	8	4	10	6	6 counts higher
5	208	Seshego	Capricorn District	7	16	12	6	9	3	3 counts higher
6	229	Dennilton	Sekhukhune District	2	7	1	4	8	4	4 counts higher
7	261	Tubatse	Sekhukhune District	1	1	1	6	7	1	1 count higher
8	282	Burgersfort	Sekhukhune District	1	5	1	3	6	3	3 counts higher
9	321	Groblersdal	Sekhukhune District	1	5	1	0	5	5	5 counts higher
10	325	Jane Furse	Sekhukhune District	0	5	3	1	5	4	4 counts higher
11	328	Letsitele	Mopani District	2	5	3	2	5	3	3 counts higher
12	335	Musina	Vhembe District	0	3	2	3	5	2	2 counts higher
13	340	Giyani	Mopani District	1	9	7	4	5	1	1 count higher
14	347	Tshilwavhusiku	Vhembe District	4	5	4	4	5	1	1 count higher
15	361	Motetema	Sekhukhune District	2	3	7	7	5	-2	2 counts lower
16	388	Bolobedu	Mopani District	1	6	0	2	4	2	2 counts higher
17	395	Levubu	Vhembe District	2	1	6	2	4	2	2 counts higher
18	421	Westenburg	Capricorn District	0	4	8	5	4	-1	1 count lower
19	444	Phalaborwa	Mopani District	1	0	0	0	3	3	3 counts higher
20	463	Tzaneen	Mopani District	0	3	2	1	3	2	2 counts higher
21	478	Vuwani	Vhembe District	1	4	0	2	3	1	1 count higher
22	496	Waterval	Vhembe District	2	3	3	4	3	-1	1 count lower
23	501	Masemola	Sekhukhune District	2	2	4	5	3	-2	2 counts lower
24	536	Maleboho	Capricorn District	0	1	2	0	2	2	2 counts higher
25	541	Saselamani	Vhembe District	0	0	2	0	2	2	2 counts higher
26	542	Sekgosese	Mopani District	1	3	2	0	2	2	2 counts higher
27	558	Gilead	Waterberg District	3	1	2	1	2	1	1 count higher
28	563	Leboeng	Sekhukhune District	1	0	1	1	2	1	1 count higher
29	568	Modjadjiskloof	Mopani District	0	3	1	1	2	1	1 count higher
30	574	Siloam	Vhembe District	0	5	1	1	2	1	1 count higher

MURDER: DISTRICT DISTRIBUTION CAUSATIVE FACTORS



April 2024 to June 2024

Causative factors	CAP	MOP	SEK	VHE	WAT	PROV
Arguments/ Misunderstanding/ Road Rage / Provocation	12	6	10	4	8	40
Vigilantism/ Mob justice	6	2	2	4	0	14
Robbery	4	5	2	0	2	13
Retaliation/ Revenge/ Punishment	0	0	0	1	1	2
Gang-related	0	0	0	0	0	0
Intervention in an argument	0	0	0	0	0	0
During commission of other crimes (not robbery or rape)	2	0	0	0	0	2
Hijacking and attempts	0	0	1	0	0	1
Taxi-related	0	0	0	0	0	0
Law enforcement & security guards in the line of duty (excl. police murder)	0	0	0	1	0	1
Rape-related	0	0	0	0	0	0
Illicit mining	0	0	0	0	0	0

MURDER: DISTRICT DISTRIBUTION PLACE OF OCCURRENCE



April 2024 to June 2024

<i>Place of occurrence</i>	CAP	MOP	SEK	VHE	WAT	PROV
Public place e.g. street/open field/recreational centre/park/beach/parking area/abandoned building	21	11	19	18	11	80
Residences of perpetrator/victim (including residence known by victims/perpetrator e.g. family/friends/neighbours)	12	7	19	15	7	60
Mode of Transport e.g. bus/car/plane/boat/ship/taxi	1	1	1	2	0	5
Liquor outlets e.g. shebeen/tavern/pub/night club/bottle store	8	3	1	0	1	13
Spaza/Tuck shop	3	3	2	0	0	8
Business premises (e.g. mall/restaurants/work place/office park/entertainment centre e.g. movie theatre, gambling facility)	0	0	2	0	0	2
Agricultural land/farm/plot/small holding	0	2	0	1	1	4
Public transport premises (Bus stop/taxi rank, railway premises e.g. track/station)	1	1	0	0	0	2
Petrol station	0	0	0	0	0	0
Mining Area	0	0	1	0	0	1
Educational institutions (schools, universities, college, day care facilities)	0	0	0	0	0	0
Leisure premises e.g. hotel/guest house/bnb/motel/holiday resort	1	0	0	0	0	1
Dumping site/ refuse site	0	0	0	0	0	0
Sea/river/ lake/ dam	0	1	0	0	0	1

MURDER: FREQUENTLY USED INSTRUMENT PER DISTRICT



April 2024 to June 2024

<i>Instrument Used</i>	<i>CAPRICORN</i>	<i>MOPANI</i>	<i>SEKHUKHUNE</i>	<i>VHEMBE</i>	<i>WATERBERG</i>	PROV
Firearm	9	5	14	7	3	38
Knife	7	3	6	4	5	25
Sharp Instrument	8	3	3	6	3	23
Blunt Instrument	4	2	2	2	0	10
Body part	1	4	0	1	3	9
Stone/Brick/Rock	4	0	4	1	1	10

MULTIPLE MURDERS

April 2024 to June 2024



	Counts of victims					Dockets	Victims
	2	3	4	5	6		
<i>Limpopo</i>	3	0	0	0	0	3	6

Affected Station	Total
Phalaborwa	2
Bolobedu	2
Jane Furse	2
Total	6



MURDER OF MEMBERS OF THE POLICE

On duty/off duty members : Circumstances

Station	Cas	Circumstances	On Duty/Off Duty	Total
<i>Levubu</i>	<i>41/5/2024</i>	<i>Tracing of suspect</i>	<i>On duty</i>	<i>1</i>
<i>Mankweng</i>	<i>86/6/2024</i>	<i>Followed by suspects driving Mercedes Benz</i>	<i>Off duty</i>	<i>1</i>
Total				2

MURDER OF FARMING COMMUNITY

Victim linked to farm/small holding

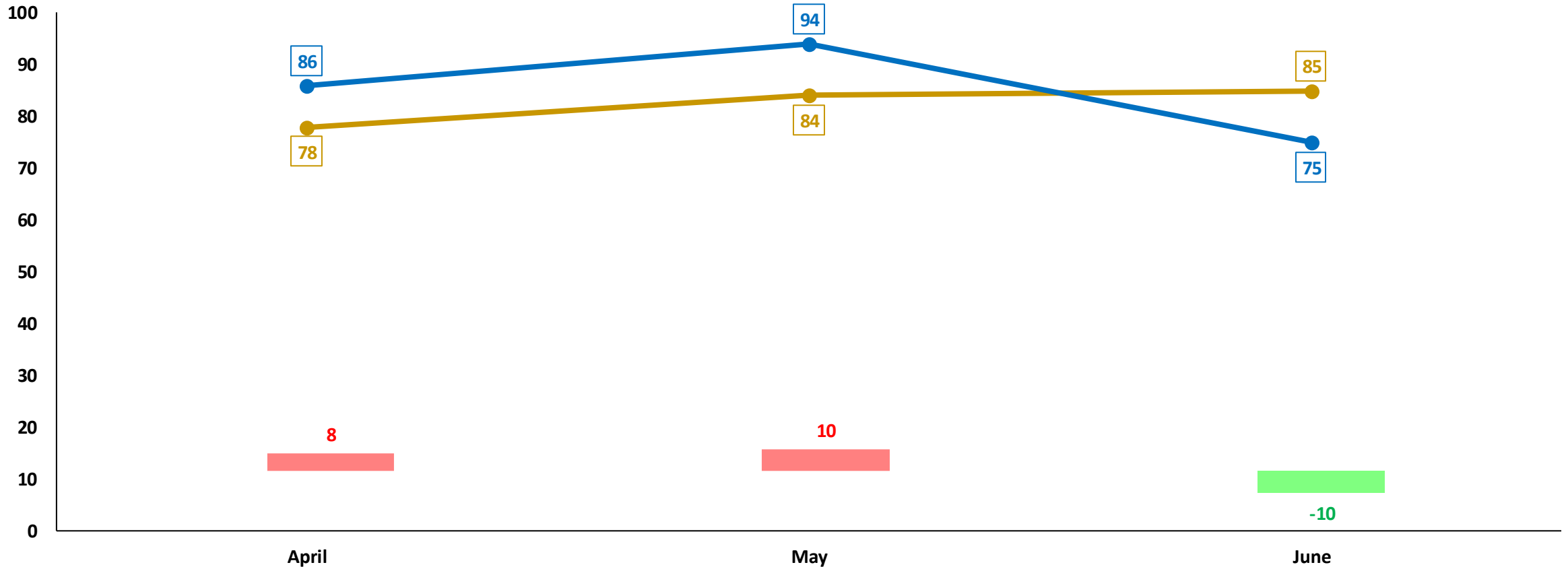


No farm murder under the period under review

ATTEMPTED MURDER



Trend over three-months period



	Capricorn	Mopani	Sekhukhune	Vhembe	Waterberg	Limpopo
April 2023 to June 2023	54	50	47	79	17	247
April 2024 to June 2024	56	40	55	85	19	255
Count diff	2	-10	8	6	2	8
(%) Change	2 counts higher	10 counts lower	8 counts higher	6 counts higher	2 counts higher	3,2%
% contribution to Province	22,0%	15,7%	21,6%	33,3%	7,5%	

ATTEMPTED MURDER



TOP 30 stations

Prov Position	RSA Position	Station	District	April 2020 to June 2020	April 2021 to June 2021	April 2022 to June 2022	April 2023 to June 2023	April 2024 to June 2024	Count Diff	(%) Change
1	88	Musina	Vhembe District	3	12	16	10	20	10	10 counts higher
2	141	Seshego	Capricorn District	5	12	11	7	15	8	8 counts higher
3	178	Mankweng	Capricorn District	0	2	14	4	12	8	8 counts higher
4	181	Vuwani	Vhembe District	3	6	7	5	12	7	7 counts higher
5	211	Thohoyandou	Vhembe District	13	26	20	16	11	-5	5 counts lower
6	241	Jane Furse	Sekhukhune District	4	11	8	5	9	4	4 counts higher
7	244	Bolobedu	Mopani District	1	5	3	6	9	3	3 counts higher
8	273	Mphephu	Vhembe District	2	4	0	7	8	1	1 count higher
9	275	Dennilton	Sekhukhune District	5	10	10	9	8	-1	1 count lower
10	285	Tubatse	Sekhukhune District	0	4	11	2	7	5	5 counts higher
11	291	Levubu	Vhembe District	1	5	2	6	7	1	1 count higher
12	302	Lebowakgomo	Capricorn District	6	3	7	10	7	-3	3 counts lower
13	312	Namakgale	Mopani District	0	1	1	1	6	5	5 counts higher
14	320	Hlogotlou	Sekhukhune District	3	6	7	2	6	4	4 counts higher
15	333	Polokwane	Capricorn District	0	4	4	4	6	2	2 counts higher
16	369	Waterval	Vhembe District	0	3	2	3	5	2	2 counts higher
17	397	Malamulele	Vhembe District	1	5	8	11	5	-6	6 counts lower
18	403	Driekop	Sekhukhune District	3	0	0	1	4	3	3 counts higher
19	405	Grobiersdal	Sekhukhune District	0	3	3	1	4	3	3 counts higher
20	418	Sekhukhune	Sekhukhune District	4	5	4	2	4	2	2 counts higher
21	421	Bela-Bela	Waterberg District	0	0	3	3	4	1	1 count higher
22	436	Masemola	Sekhukhune District	2	2	8	4	4	0	0 count diff
23	447	Hlanganani	Mopani District	0	2	3	5	4	-1	1 count lower
24	460	Tshilwavhusiku	Vhembe District	4	5	5	7	4	-3	3 counts lower
25	461	Westenburg	Capricorn District	4	6	3	7	4	-3	3 counts lower
26	469	Maake	Mopani District	3	12	5	13	4	-9	9 counts lower
27	470	Alldays	Capricorn District	0	0	1	0	3	3	3 counts higher
28	493	Northam	Waterberg District	0	0	1	1	3	2	2 counts higher
29	507	Siloam	Vhembe District	2	5	3	2	3	1	1 count higher
30	515	Makhado	Vhembe District	3	4	4	3	3	0	0 count diff

ATTEMPTED MURDER: CAUSATIVE FACTORS PER DISTRICT



April 2024 to June 2024

<i>Causative factors</i>	<i>CAP</i>	<i>MOP</i>	<i>SEK</i>	<i>VHE</i>	<i>WAT</i>	<i>PROV</i>
Argument/ misunderstanding / road rage/ provocation	14	10	11	15	2	52
Robbery (house/ business/ street)	9	12	8	15	2	46
Gang-related	0	0	0	0	0	0
Retaliation/ revenge/ punishment	1	1	2	0	0	4
Hijacking car/ truck	0	0	2	2	1	5
During commission of another offence - (not robbery, rape and carjacking)	2	0	0	3	0	5
Intervention in a fight/argument	1	0	0	0	0	1
Law enforcement & security guards in the line of duty (excl. police murder)	1	1	5	2	0	9
Vigilantism/ mob justice	0	0	1	2	0	3
Taxi-related	1	0	1	1	0	3
Rape related	0	0	0	0	0	0
Illicit mining	0	0	0	0	0	0

ATTEMPTED MURDER: PLACE OF OCCURRENCE PER DISTRICT



April 2024 to June 2024

<i>Place of occurrence</i>	CAP	MOP	SEK	VHE	WAT	PROV
Public place e.g. street/open field/recreational centre/park/beach/parking area/abandoned building	17	15	16	38	8	94
Residences of perpetrator/victim (including residence known by victims/perpetrator e.g. family/friends/neighbours)	14	9	16	20	3	62
Liquor outlets e.g. shebeen/tavern/pub/night club/bottle store	6	1	6	6	1	20
Spaza/Tuck shop	3	3	2	3	0	11
Business premises (e.g. mall/restaurants/work place/office park/entertainment centre e.g. movie theatre, gambling facility)	4	5	1	2	0	12
Agricultural land/farm/plot/small holding	1	0	0	1	0	2
Public transport premises (Bus stop/taxi rank, railway premises e.g. track/station)	0	0	0	0	0	0
Petrol station	1	0	1	0	1	3
Mining Area	0	0	0	0	0	0
Educational institutions (schools, universities, college, day care facilities)	0	0	0	0	0	0
Leisure premises e.g. hotel/guest house/bnb/motel/holiday resort	0	1	0	0	1	2
Dumping site/ refuse site	0	0	0	0	0	0
Sea/river/ lake/ dam	0	1	0	0	0	1

ATTEMPTED MURDER: FREQUENTLY USED INSTRUMENT PER DISTRICT



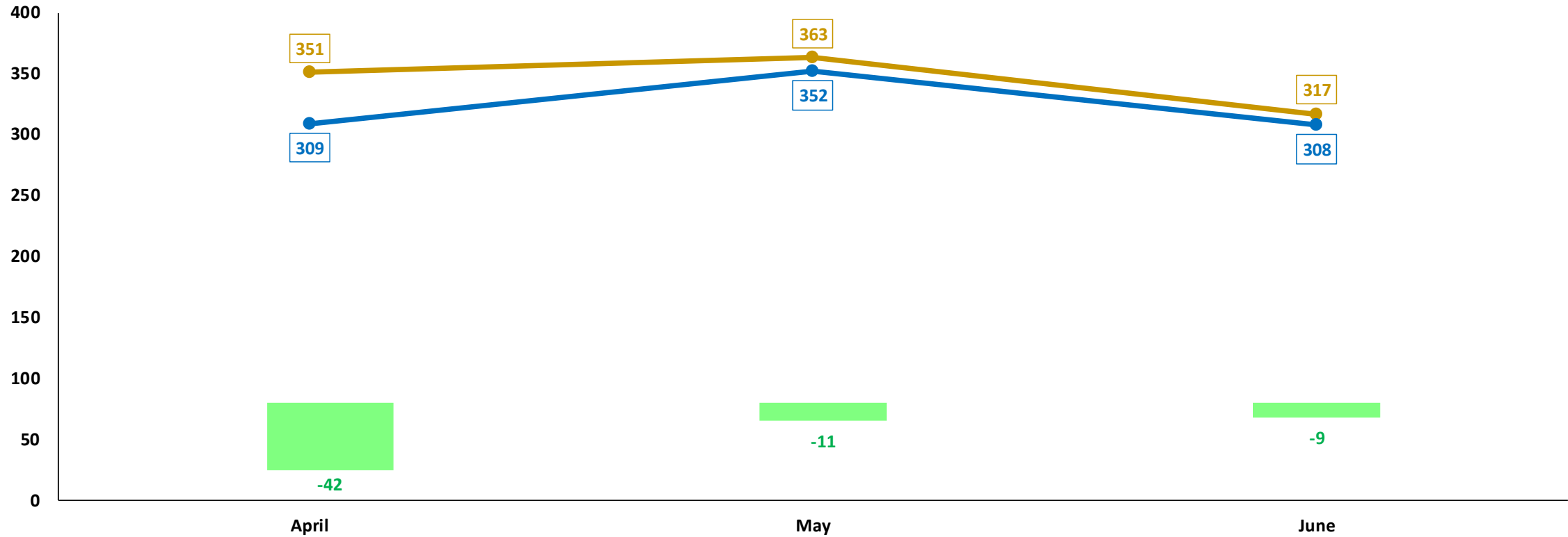
April 2024 to June 2024

<i>Instrument Used</i>	<i>CPRICORN</i>	<i>MOPANI</i>	<i>SEKHUKHUNE</i>	<i>VHEMBE</i>	<i>WATERBERG</i>	PROV
Firearm	25	24	33	45	13	140
Knives	7	2	0	2	0	11
Bottle/bottle head	3	0	0	3	0	6
Sharp Instrument	0	2	2	4	0	8
Blunt Instrument	0	2	1	0	0	3
Body part	2	1	1	2	0	6
Motor vehicle	2	3	3	3	1	12

Sample size: attempted murder = 210 counts

SEXUAL OFFENCES

Trend over three-months period



	Capricorn	Mopani	Sekhukhune	Vhembe	Waterberg	Limpopo
April 2023 to June 2023	280	259	175	202	115	1 031
April 2024 to June 2024	223	224	183	201	138	969
Count diff	-57	-35	8	-1	23	-62
(%) Change	-20,4%	-13,5%	4,6%	-0,5%	20,0%	-6,0%
% contribution to Province	23,0%	23,1%	18,9%	20,7%	14,2%	

SEXUAL OFFENCES



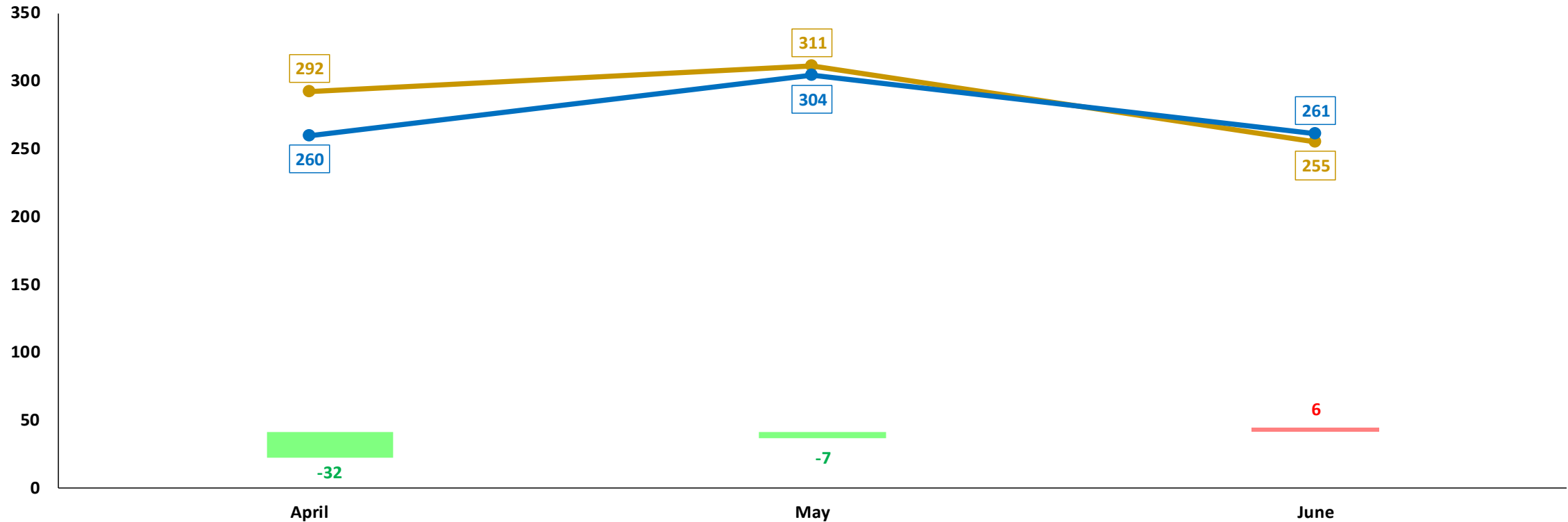
TOP 30 stations

Prov Position	RSA Position	Station	District	April 2020 to June 2020	April 2021 to June 2021	April 2022 to June 2022	April 2023 to June 2023	April 2024 to June 2024	Count Diff	(%) Change
1	5	Thohoyandou	Vhembe District	33	73	61	60	58	-2	-3,3%
2	19	Seshego	Capricorn District	26	45	51	43	45	2	2 counts higher
3	27	Mankweng	Capricorn District	27	45	56	65	42	-23	23 counts lower
4	51	Mahwelereng	Waterberg District	11	40	34	24	32	8	8 counts higher
5	53	Dennilton	Sekhukhune District	13	32	21	22	31	9	9 counts higher
6	55	Ritavi	Mopani District	10	28	18	29	31	2	2 counts higher
7	59	Giyani	Mopani District	25	47	44	45	31	-14	14 counts lower
8	76	Maake	Mopani District	26	29	34	41	29	-12	12 counts lower
9	102	Bolobedu	Mopani District	11	31	42	32	25	-7	7 counts lower
10	133	Nebo	Sekhukhune District	11	7	26	16	23	7	7 counts higher
11	138	Malamulele	Vhembe District	12	18	12	20	23	3	3 counts higher
12	164	Lulekani	Mopani District	0	3	5	11	20	9	9 counts higher
13	166	Tubatse	Sekhukhune District	5	17	12	12	20	8	8 counts higher
14	176	Lebowakgomo	Capricorn District	10	28	39	26	20	-6	6 counts lower
15	205	Tzaneen	Mopani District	14	24	20	20	18	-2	2 counts lower
16	209	Tshilwavhusiku	Vhembe District	8	18	19	23	18	-5	5 counts lower
17	218	Jane Furse	Sekhukhune District	7	23	4	10	17	7	7 counts higher
18	222	Bela-Bela	Waterberg District	6	11	9	15	17	2	2 counts higher
19	236	Matlala	Capricorn District	9	13	16	6	16	10	10 counts higher
20	252	Senwabarwana	Capricorn District	8	16	14	19	16	-3	3 counts lower
21	257	Namakgale	Mopani District	8	19	19	23	16	-7	7 counts lower
22	266	Waterval	Vhembe District	4	12	19	9	15	6	6 counts higher
23	286	Westenburg	Capricorn District	3	13	10	30	15	-15	15 counts lower
24	288	Gilead	Waterberg District	3	15	7	5	14	9	9 counts higher
25	302	Letsitele	Mopani District	11	18	13	12	14	2	2 counts higher
26	316	Motetema	Sekhukhune District	11	20	11	18	14	-4	4 counts lower
27	336	Hlogotlou	Sekhukhune District	7	21	20	14	13	-1	1 count lower
28	356	Mokopane	Waterberg District	3	7	4	9	12	3	3 counts higher
29	370	Vuwani	Vhembe District	10	13	15	19	12	-7	7 counts lower
30	376	Villa Nora	Waterberg District	2	6	9	3	11	8	8 counts higher

** NB : Station featured in the National TOP30

RAPE

Trend over three-months period



	Capricorn	Mopani	Sekhukhune	Vhembe	Waterberg	Limpopo
April 2023 to June 2023	235	219	144	167	93	858
April 2024 to June 2024	182	197	157	169	120	825
Count diff	-53	-22	13	2	27	-33
(%) Change	-22,6%	-10,0%	9,0%	1,2%	29,0%	-3,8%
% contribution to Province	22,1%	23,9%	19,0%	20,5%	14,5%	

RAPE

TOP 30 stations

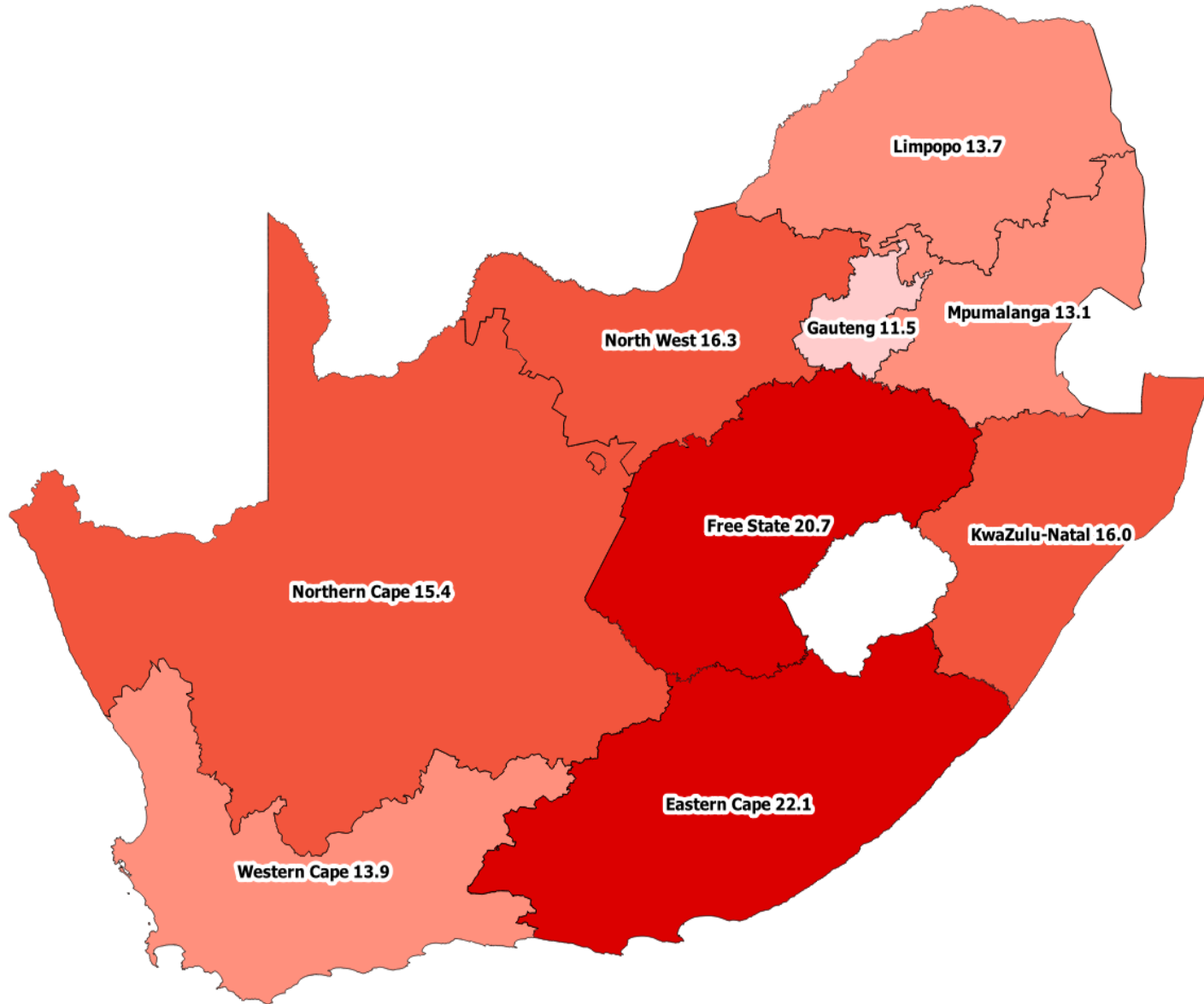
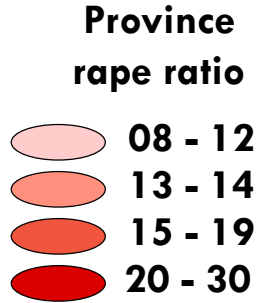


Prov Position	RSA Position	Station	District	April 2020 to June 2020	April 2021 to June 2021	April 2022 to June 2022	April 2023 to June 2023	April 2024 to June 2024	Count Diff	(%) Change
1	3	Tohoyandou	Vhembe District	30	60	55	51	52	1	2,0%
2	20	Seshego	Capricorn District	21	39	44	36	37	1	1 count higher
3	35	Mankweng	Capricorn District	25	37	48	54	33	-21	21 counts lower
4	42	Mahwelereng	Waterberg District	11	38	30	19	29	10	10 counts higher
5	44	Ritavi	Mopani District	10	27	15	23	28	5	5 counts higher
6	53	Giyani	Mopani District	24	42	40	37	27	-10	10 counts lower
7	59	Maake	Mopani District	23	25	33	35	26	-9	9 counts lower
8	62	Dennilton	Sekhukhune District	10	25	17	16	25	9	9 counts higher
9	109	Bolobedu	Mopani District	9	25	40	29	21	-8	8 counts lower
10	111	Tubatse	Sekhukhune District	5	12	12	11	20	9	9 counts higher
11	117	Nebo	Sekhukhune District	10	4	22	15	20	5	5 counts higher
12	129	Lulekani	Mopani District	0	3	5	11	19	8	8 counts higher
13	135	Malamulele	Vhembe District	10	18	11	18	19	1	1 count higher
14	164	Jane Furse	Sekhukhune District	5	22	2	10	16	6	6 counts higher
15	177	Senwabarwana	Capricorn District	8	14	13	18	16	-2	2 counts lower
16	178	Tzaneen	Mopani District	10	19	17	18	16	-2	2 counts lower
17	182	Lebowakgomo	Capricorn District	8	23	35	23	16	-7	7 counts lower
18	188	Bela-Bela	Waterberg District	6	8	8	11	15	4	4 counts higher
19	200	Tshilwavhusiku	Vhembe District	5	15	16	21	15	-6	6 counts lower
20	230	Gilead	Waterberg District	3	11	7	4	13	9	9 counts higher
21	243	Letsitele	Mopani District	11	16	10	12	13	1	1 count higher
22	265	Matlala	Capricorn District	6	13	16	6	12	6	6 counts higher
23	267	Waterval	Vhembe District	4	5	16	7	12	5	5 counts higher
24	274	Hlogotlou	Sekhukhune District	4	18	19	10	12	2	2 counts higher
25	295	Westenburg	Capricorn District	2	8	9	26	12	-14	14 counts lower
26	306	Mokopane	Waterberg District	2	4	3	7	11	4	4 counts higher
27	315	Saselamani	Vhembe District	5	15	8	11	11	0	0 count diff
28	322	Motetema	Sekhukhune District	5	15	10	15	11	-4	4 counts lower
29	326	Namakgale	Mopani District	6	14	18	16	11	-5	5 counts lower
30	334	Villa Nora	Waterberg District	2	5	8	3	10	7	7 counts higher

** NB : Station featured in the National TOP30

RAPE

Per ratio: Provincial distribution (April 2024 to June 2024)



Province	Population	Ratio
Eastern Cape	6 641 355	22.1
Free State	2 962 668	20.7
Gauteng	16 700 335	11.5
KwaZulu-Natal	11 810 745	16.0
Limpopo	6 026 222	13.7
Mpumalanga	4 918 147	13.1
Northern Cape	1 341 425	15.4
North West	4 282 044	16.3
Western Cape	7 448 026	13.9
Republic Of South Africa	62 130 967	15.0

PER CAPITA (*RATIO PER 100 000 OF THE POPULATION). MID-YEAR POPULATION ESTIMATES, 2021 SERIES

RAPE: DISTRICT DISTRIBUTION PLACE OF OCCURRENCE

April 2024 to June 2024

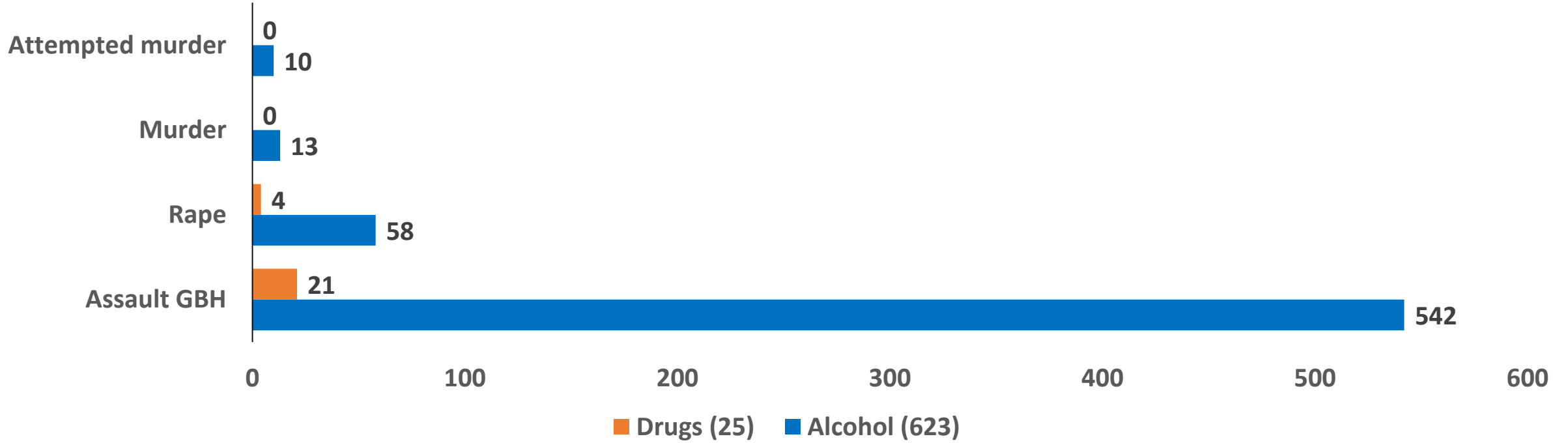


<i>Place of occurrence</i>	CAP	MOP	SEK	VHE	WAT	PROV
Residences of perpetrator/victim (including residence known by victims/perpetrator e.g. family/friends/neighbours)	77	89	69	74	52	361
Public place e.g. street/open field/recreational centre/park/parking area	49	63	39	52	37	240
Entertainment and recreational facilities e.g., cinema theatre, skating, games, swimming pool, sports field/ground, municipal park, gym etc.	3	2	2	1	0	8
Agricultural land/farm/plot/small holding	0	1	0	2	0	3
Liquor outlets e.g. shebeen/tavern/pub/night club/bottle store	0	2	0	1	1	4
Abandoned building	6	7	2	2	0	17
Leisure premise e.g. Hotel/guest house/BnB/motel/holiday resort	0	1	1	2	2	6
Educational institutions (schools, universities, college, day care facilities)	0	5	2	3	2	12
Sea/river/lake/pool/dam	0	0	0	0	0	0
Public transport premises (Bus stop/taxi rank, railway premises e.g. track/station)	0	0	0	0	0	0
Business premises (e.g. mall/restaurants/work place/office park/entertainment centre e.g. movie theater, gambling facility)	0	0	0	0	0	0
Prison/holding cells	0	1	0	2	0	3
Spaza/Tuck shop	1	0	0	0	2	3

CONTACT CRIME: LIQUOR AND DRUG-RELATED OFFENCES



April 2024 to June 2024



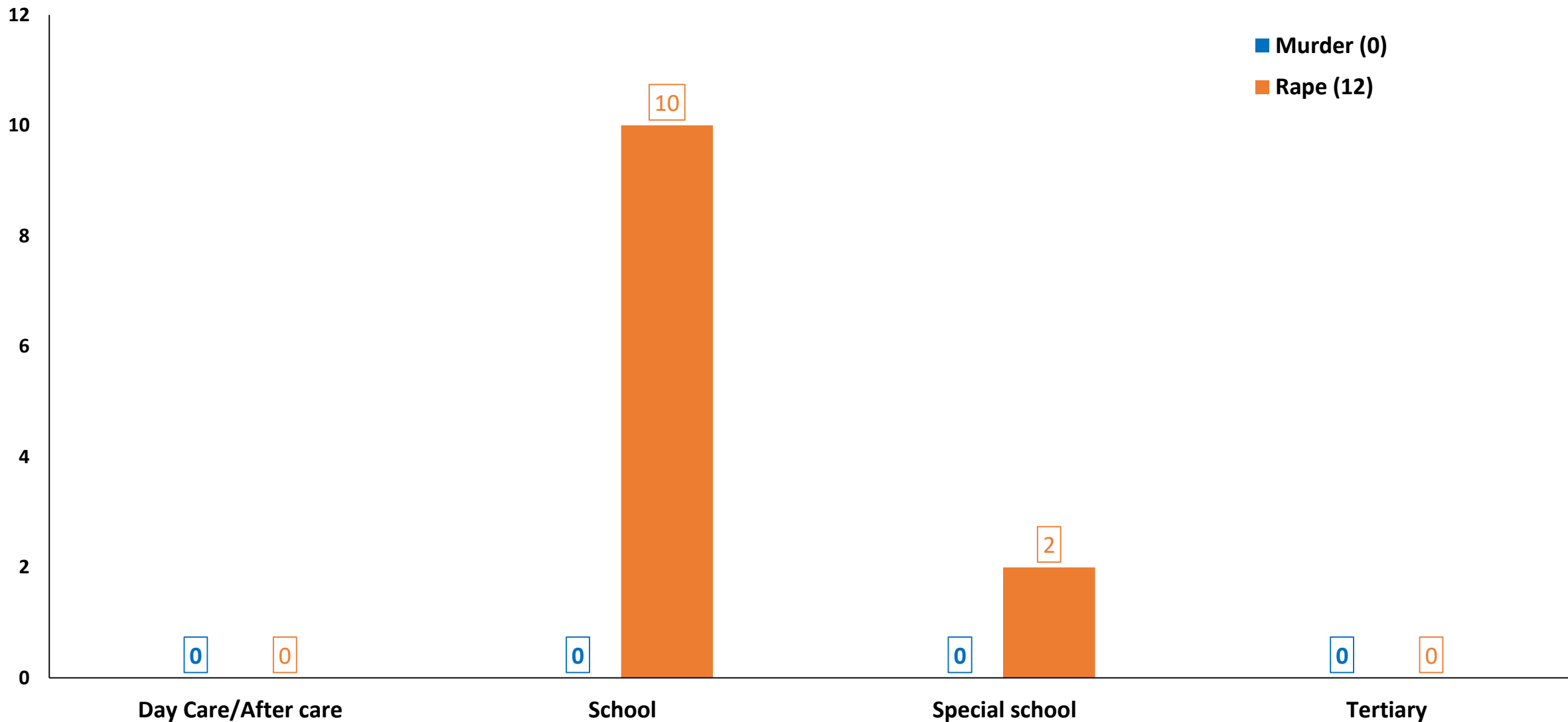
Confirmed incidents occurred at Liquor Outlets (Tavern/shebeen/pub/bar/night clubs etc.)



MURDER AND RAPE: EDUCATIONAL PREMISES



April to June 2024



*School: Primary, Secondary, High schools
These are crime scenes, not all victims are students or learners

RAPE : EDUCATIONAL PREMISES PER DISTRICT

April 2024 to June 2024



	<i>Capricorn</i>	<i>Mopani</i>	<i>Sekhukhune</i>	<i>Vhembe</i>	<i>Waterberg</i>	<i>Total</i>
School	0	5	2	1	2	10
Day care, crèche	0	0	0	0	0	0
Special school	0	0	0	2	0	2
Tertiary	0	0	0	0	0	0
Total	0	5	2	3	2	12

*School: Primary, Secondary, High schools
 These are crime scenes, not all victims are students or learners

RAPE: EDUCATIONAL PREMISES: VICTIM ANALYSIS

APRIL TO JUNE 2024



Premises	Perpetrator	Victim			Total
		Learner/student	Community members	Not specified	
School	Learner	10			10
	Stranger				
	Teacher				
	Acquaintance				
	School personel				
	Boyfriend				
	Caretaker				
	Community member				
	Ex-boyfriend				
	Father				
	Security guard				
Not specified					
Total School		10	0	0	10
Special school	Learner	2			2
	Boyfriend				
Total Special school		2			2
Tertiary	Acquaintance				
	Boyfriend				
	Stranger				
	Unknown				
Total Tertiary education		0	0	0	0
Day care, after care	Principal				
	Stranger				
	Not specified				
Total Day care, after care		0	0	0	0
Grand Total		12			12

SELECTED DOMESTIC VIOLENCE-RELATED CRIMES

April 2024 to June 2024

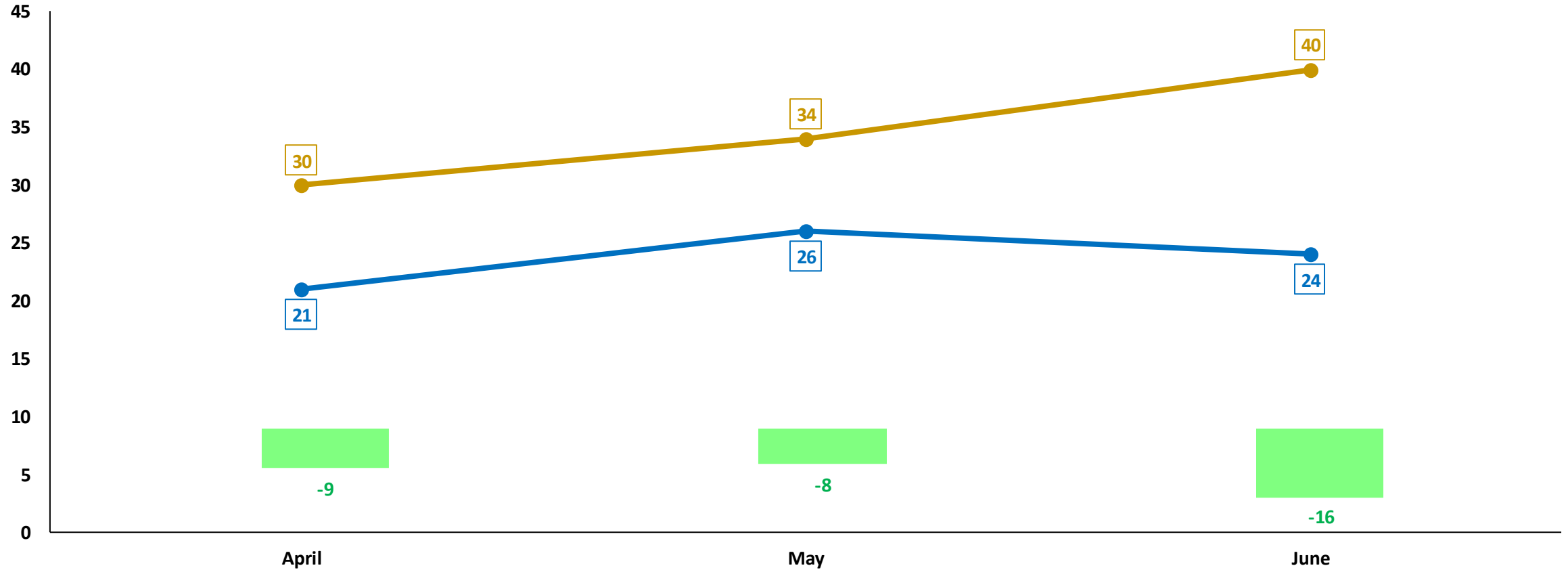


Province	Murder	Attempted murder	Rape	Sexual Assault	Assault with the intent to inflict grievous bodily harm	Common assault	Common robbery	Robbery with aggravating circumstances	All theft not mentioned elsewhere	Arson	Malicious damage to property	Burglary at residential premises
<i>Limpopo</i>	11	13	31	3	339	630	18	1	41	13	265	4

SEXUAL ASSAULT



Trend over three-months period



	Capricorn	Mopani	Sekhukhune	Vhembe	Waterberg	Limpopo
April 2023 to June 2023	31	26	13	19	15	104
April 2024 to June 2024	22	14	13	12	10	71
Count diff	-9	-12	0	-7	-5	-33
(%) Change	9 counts lower	12 counts lower	0 count diff	7 counts lower	5 counts lower	33 counts lower
% contribution to Province	31,0%	19,7%	18,3%	16,9%	14,1%	

SEXUAL ASSAULT



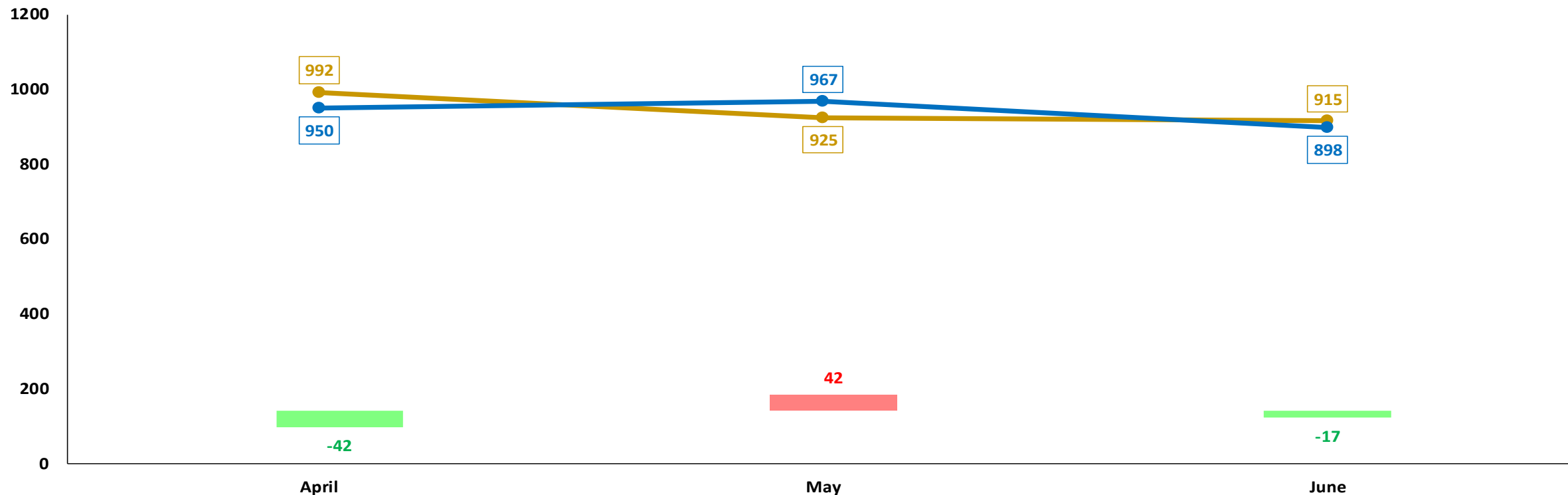
TOP 30 stations

Prov Position	RSA Position	Station	District	April 2020 to June 2020	April 2021 to June 2021	April 2022 to June 2022	April 2023 to June 2023	April 2024 to June 2024	Count Diff	(%) Change
1	124	Mankweng	Capricorn District	1	4	5	9	4	-5	5 counts lower
2	125	Thohoyandou	Vhembe District	2	9	5	9	4	-5	5 counts lower
3	157	Sebayeng	Capricorn District	0	2	0	1	3	2	2 counts higher
4	169	Polokwane	Capricorn District	0	4	2	2	3	1	1 count higher
5	182	Lebowakgomo	Capricorn District	1	5	4	3	3	0	0 count diff
6	187	Westenburg	Capricorn District	1	5	1	3	3	0	0 count diff
7	190	Dennilton	Sekhukhune District	1	6	4	4	3	-1	1 count lower
8	195	Ritavi	Mopani District	0	0	1	4	3	-1	1 count lower
9	205	Namakgale	Mopani District	1	5	1	6	3	-3	3 counts lower
10	237	Matlala	Capricorn District	1	0	0	0	2	2	2 counts higher
11	241	Motetema	Sekhukhune District	4	0	0	0	2	2	2 counts higher
12	248	Tom Burke	Waterberg District	0	0	0	0	2	2	2 counts higher
13	281	Tzaneen	Mopani District	2	3	2	1	2	1	1 count higher
14	327	Seshego	Capricorn District	3	2	3	3	2	-1	1 count lower
15	364	Driekop	Sekhukhune District	1	2	0	0	1	1	1 count higher
16	375	Hlanganani	Mopani District	0	3	0	0	1	1	1 count higher
17	376	Hlogotlou	Sekhukhune District	2	0	1	0	1	1	1 count higher
18	392	Letsitele	Mopani District	0	1	1	0	1	1	1 count higher
19	393	Levubu	Vhembe District	0	0	1	0	1	1	1 count higher
20	394	Lulekani	Mopani District	0	0	0	0	1	1	1 count higher
21	397	Makhado	Vhembe District	0	0	0	0	1	1	1 count higher
22	398	Malamulele	Vhembe District	0	0	1	0	1	1	1 count higher
23	400	Masemola	Sekhukhune District	0	0	1	0	1	1	1 count higher
24	405	Modjadjiskloof	Mopani District	0	0	0	0	1	1	1 count higher
25	411	Northam	Waterberg District	1	3	1	0	1	1	1 count higher
26	423	Sekhukhune	Sekhukhune District	0	2	0	0	1	1	1 count higher
27	432	Tshitale	Vhembe District	0	0	0	0	1	1	1 count higher
28	437	Villa Nora	Waterberg District	0	0	0	0	1	1	1 count higher
29	440	Vuwani	Vhembe District	1	0	0	0	1	1	1 count higher
30	448	Apel	Sekhukhune District	0	1	2	1	1	0	0 count diff

ASSAULT WITH THE INTENT TO INFLICT GRIEVOUS BODILY HARM (ASSAULT GBH)



Trend over three-months period



	Capricorn	Mopani	Sekhukhune	Vhembe	Waterberg	Limpopo
April 2023 to June 2023	771	545	483	697	336	2 832
April 2024 to June 2024	730	502	533	714	336	2 815
Count diff	-41	-43	50	17	0	-17
(%) Change	-5,3%	-7,9%	10,4%	2,4%	0,0%	-0,6%
% contribution to Province	25,9%	17,8%	18,9%	25,4%	11,9%	

ASSAULT WITH THE INTENT TO INFLICT GRIEVOUS BODILY HARM (ASSAULT GBH)



TOP 30 stations

Prov Position	RSA Position	Station	District	April 2020 to June 2020	April 2021 to June 2021	April 2022 to June 2022	April 2023 to June 2023	April 2024 to June 2024	Count Diff	(%) Change
1	12	Seshego	Capricorn District	85	130	168	150	168	18	12,0%
2	25	Thohoyandou	Vhembe District	66	115	132	119	143	24	20,2%
3	29	Mankweng	Capricorn District	66	143	142	133	140	7	5,3%
4	174	Bolobedu	Mopani District	15	75	82	72	68	-4	-5,6%
5	175	Lebowakgomo	Capricorn District	38	91	73	82	68	-14	-17,1%
6	180	Giyani	Mopani District	62	105	86	92	67	-25	-27,2%
7	185	Tshilwavhusiku	Vhembe District	25	81	66	63	66	3	4,8%
8	189	Tubatse	Sekhukhune District	40	68	53	52	65	13	25,0%
9	195	Mphephu	Vhembe District	24	44	73	93	65	-28	-30,1%
10	212	Maake	Mopani District	24	52	54	66	61	-5	-7,6%
11	218	Dennilton	Sekhukhune District	22	30	32	48	60	12	25,0%
12	234	Ritavi	Mopani District	43	56	56	70	57	-13	-18,6%
13	237	Musina	Vhembe District	28	28	52	38	56	18	47,4%
14	252	Sebayeng	Capricorn District	19	53	60	84	54	-30	-35,7%
15	262	Waterval	Vhembe District	23	30	36	39	52	13	33,3%
16	275	Senwabarwana	Capricorn District	12	27	37	25	50	25	100,0%
17	279	Mahwelereng	Waterberg District	63	75	122	58	50	-8	-13,8%
18	282	Tzaneen	Mopani District	28	52	36	32	49	17	17 counts higher
19	283	Hlogotlou	Sekhukhune District	18	40	32	40	49	9	9 counts higher
20	313	Malamulele	Vhembe District	41	67	59	46	45	-1	1 count lower
21	322	Motetema	Sekhukhune District	12	17	19	24	42	18	18 counts higher
22	365	Jane Furse	Sekhukhune District	21	16	27	29	37	8	8 counts higher
23	372	Letsitele	Mopani District	24	30	42	45	37	-8	8 counts lower
24	373	Westenburg	Capricorn District	18	35	48	54	37	-17	17 counts lower
25	379	Hlanganani	Mopani District	15	22	23	33	36	3	3 counts higher
26	388	Saselamani	Vhembe District	10	22	30	23	35	12	12 counts higher
27	412	Matlala	Capricorn District	24	45	31	35	34	-1	1 count lower
28	413	Vuwani	Vhembe District	25	32	34	38	34	-4	4 counts lower
29	423	Mecklenburg	Sekhukhune District	19	30	34	28	33	5	5 counts higher
30	426	Levubu	Vhembe District	20	28	27	34	33	-1	1 count lower

** NB : Station featured in the National TOP30

ASSAULT GBH: CAUSATIVE FACTORS PER DISTRICT



April 2024 to June 2024

<i>Causative factors</i>	CAP	MOP	SEK	VHE	WAT	PROV
Argument/ misunderstanding / road rage/ provocation	370	237	184	258	115	1164
Robbery (house/ business/ street)	2	6	4	1	0	13
Gang-related	0	0	0	0	0	0
Retaliation/ revenge/ punishment	28	6	16	38	7	95
Hijacking car/ truck	0	0	0	0	0	0
During commission of another offence - (not robbery, rape and carjacking)	3	6	1	4	0	14
Intervention in a fight/argument	18	4	6	11	6	45
Law enforcement & security guards in the line of duty (excl. police murder)	2	1	0	1	1	5
Vigilantism/ mob justice	6	4	4	1	3	18
Taxi-related	0	1	2	0	0	3
Rape related	2	1	0	0	0	3
Illicit mining	0	0	0	0	0	0

ASSAULT GBH: PLACE OF OCCURRENCE PER DISTRICT

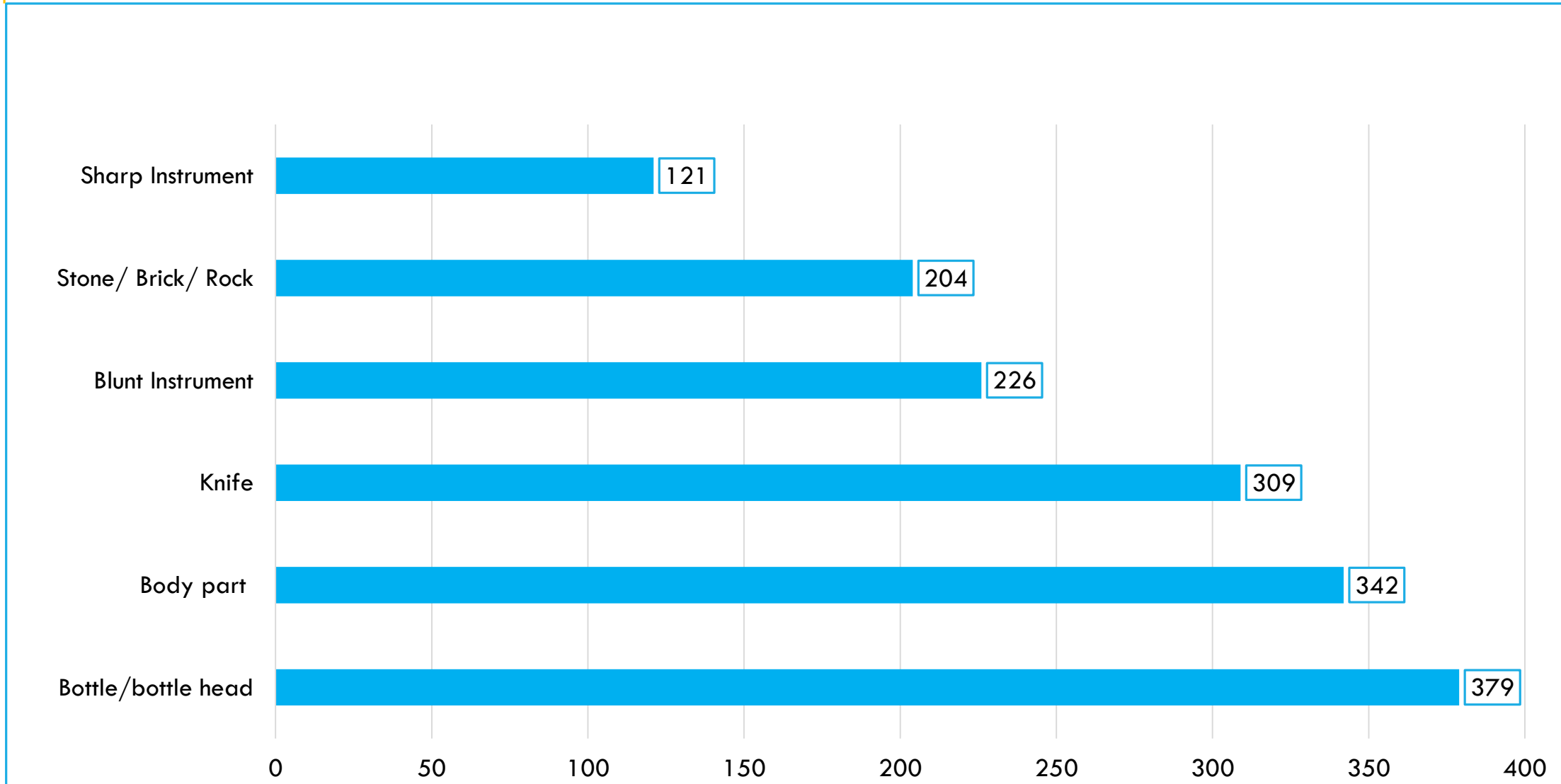
April 2024 to June 2024



<i>Place of occurrence</i>	<i>CAP</i>	<i>MOP</i>	<i>SEK</i>	<i>VHE</i>	<i>WAT</i>	<i>PROV</i>
Public place e.g. street/open field/recreational centre/park/beach/parking area/abandoned building	189	111	92	103	41	536
Residences of perpetrator/victim (including residence known by victims/perpetrator e.g. family/friends/neighbours)	168	102	108	129	72	579
Mode of Transport e.g. bus/car/plane/boat/ship/taxi	0	0	0	0	0	0
Liquor outlets e.g. shebeen/tavern/pub/night club/bottle store	120	74	55	101	33	383
Spaza/Tuck shop	21	5	11	16	0	53
Business premises (e.g. mall/restaurants/work place/office park/entertainment centre e.g. movie theatre, gambling facility)	18	16	10	23	4	71
Agricultural land/farm/plot/small holding	0	3	0	4	1	8
Public transport premises (Bus stop/taxi rank, railway premises e.g. track/station)	7	4	1	1	2	15
Petrol station	5	0	0	1	0	6
Mining Area	0	0	0	0	0	0
Educational institutions (schools, universities, college, day care facilities)	13	7	1	5	0	26
Leisure premises e.g. hotel/guest house/bnb/motel/holiday resort	2	0	2	0	0	4
Dumping site/ refuse site	0	1	0	0	0	1
Sea/river/ lake/ dam	0	0	0	0	0	0

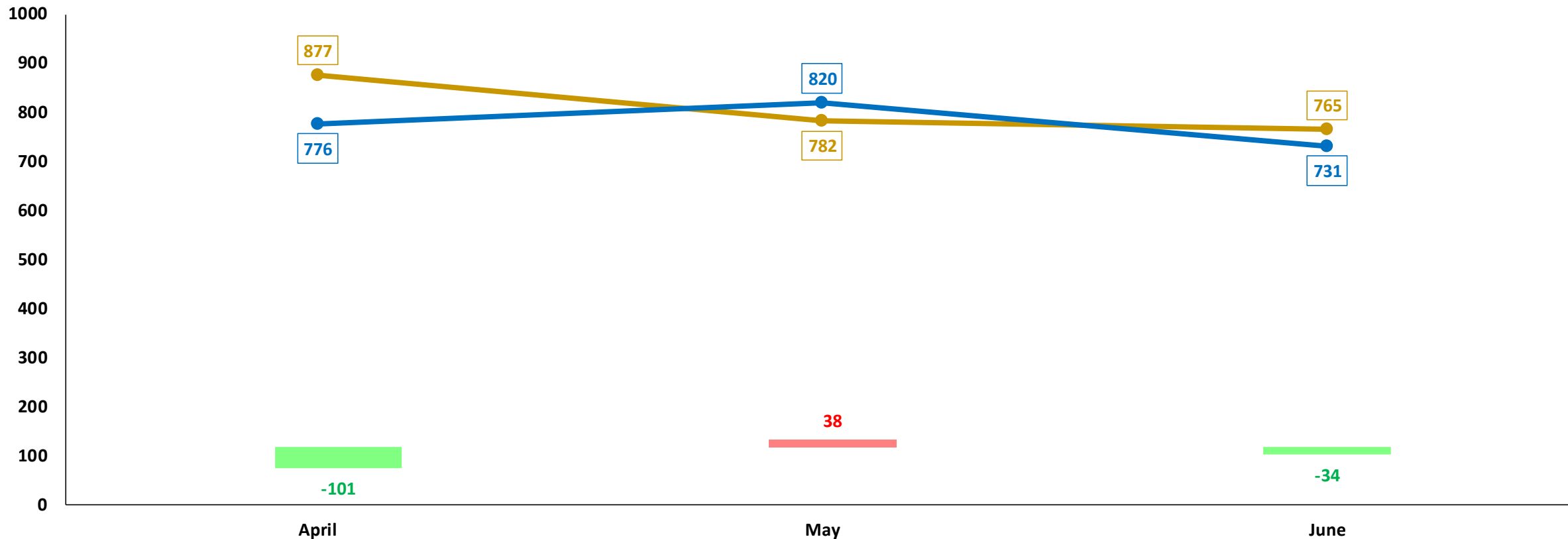
ASSAULT GBH: FREQUENTLY USED INSTRUMENT

April 2024 to June 2024



COMMON ASSAULT

Trend over three-months period



	Capricorn	Mopani	Sekhukhune	Vhembe	Waterberg	Limpopo
April 2023 to June 2023	710	370	330	741	273	2 424
April 2024 to June 2024	581	359	418	622	347	2 327
Count diff	-129	-11	88	-119	74	-97
(%) Change	-18,2%	-3,0%	26,7%	-16,1%	27,1%	-4,0%
% contribution to Province	25,0%	15,4%	18,0%	26,7%	14,9%	

COMMON ASSAULT



TOP 30 stations

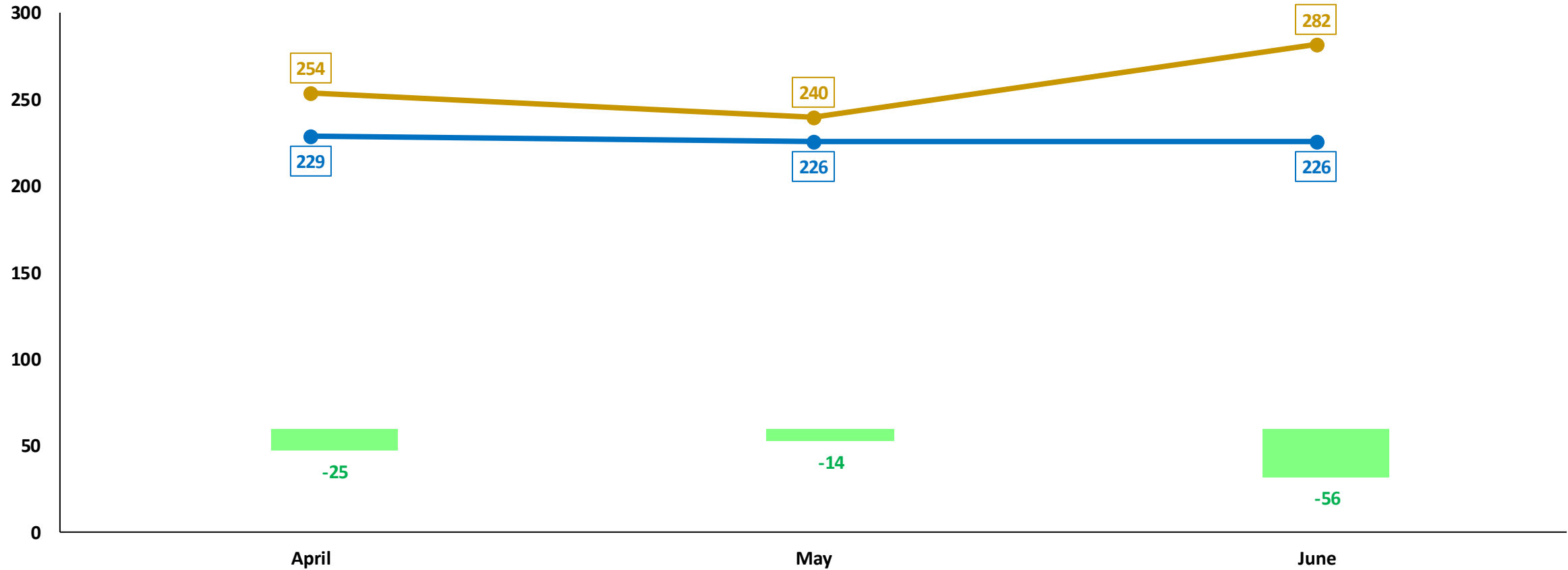
Prov Position	RSA Position	Station	District	April 2020 to June 2020	April 2021 to June 2021	April 2022 to June 2022	April 2023 to June 2023	April 2024 to June 2024	Count Diff	(%) Change
1	29	Thohoyandou	Vhembe District	95	140	169	217	178	-39	-18,0%
2	49	Mankweng	Capricorn District	74	135	137	133	148	15	11,3%
3	69	Seshego	Capricorn District	85	119	151	173	131	-42	-24,3%
4	160	Polokwane	Capricorn District	36	55	67	87	81	-6	-6,9%
5	175	Dennilton	Sekhukhune District	48	77	51	61	76	15	24,6%
6	206	Tubatse	Sekhukhune District	47	68	48	56	66	10	17,9%
7	248	Giyani	Mopani District	31	44	55	62	55	-7	-11,3%
8	256	Waterval	Vhembe District	10	13	26	39	53	14	35,9%
9	289	Bela-Bela	Waterberg District	14	36	29	29	47	18	18 counts higher
10	290	Bolobedu	Mopani District	18	40	48	36	47	11	11 counts higher
11	297	Maake	Mopani District	29	39	40	58	47	-11	11 counts lower
12	311	Vuwani	Vhembe District	19	43	48	52	45	-7	7 counts lower
13	317	Mahwelereng	Waterberg District	28	39	85	22	43	21	21 counts higher
14	323	Naboomspruit	Waterberg District	17	34	25	39	43	4	4 counts higher
15	337	Siloam	Vhembe District	12	50	58	63	42	-21	21 counts lower
16	338	Lebowakgomo	Capricorn District	31	38	64	80	42	-38	38 counts lower
17	352	Westenburg	Capricorn District	27	34	34	49	40	-9	9 counts lower
18	356	Mphephu	Vhembe District	33	47	44	81	40	-41	41 counts lower
19	358	Mecklenburg	Sekhukhune District	22	24	38	26	39	13	13 counts higher
20	359	Matlala	Capricorn District	14	27	32	28	39	11	11 counts higher
21	360	Musina	Vhembe District	17	25	41	29	39	10	10 counts higher
22	367	Hlogotlou	Sekhukhune District	12	19	23	30	38	8	8 counts higher
23	368	Levubu	Vhembe District	26	35	45	34	38	4	4 counts higher
24	389	Tzaneen	Mopani District	34	63	58	40	35	-5	5 counts lower
25	406	Tshilwavhusiku	Vhembe District	20	45	35	63	33	-30	30 counts lower
26	419	Malamulele	Vhembe District	13	23	19	29	31	2	2 counts higher
27	434	Ritavi	Mopani District	25	21	26	44	30	-14	14 counts lower
28	440	Hlanganani	Mopani District	11	13	28	20	29	9	9 counts higher
29	449	Burgersfort	Sekhukhune District	27	54	29	13	28	15	15 counts higher
30	450	Witpoort	Waterberg District	6	39	23	13	28	15	15 counts higher

** NB : Station featured in the National TOP30

COMMON ROBBERY



Trend over three-months period



	Capricorn	Mopani	Sekhukhune	Vhembe	Waterberg	Limpopo
April 2023 to June 2023	255	137	96	193	95	776
April 2024 to June 2024	245	134	88	135	79	681
Count diff	-10	-3	-8	-58	-16	-95
(%) Change	-3,9%	-2,2%	8 counts lower	-30,1%	16 counts lower	-12,2%
% contribution to Province	36,0%	19,7%	12,9%	19,8%	11,6%	

COMMON ROBBERY



TOP 30 stations

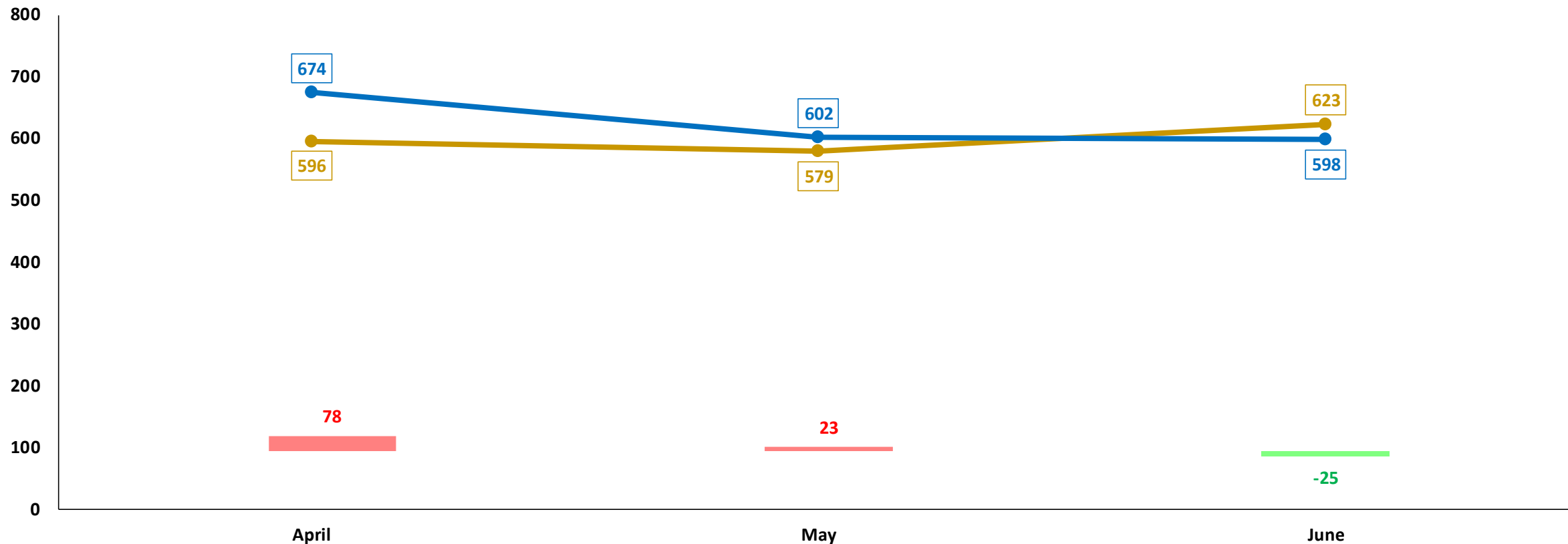
Prov Position	RSA Position	Station	District	April 2020 to June 2020	April 2021 to June 2021	April 2022 to June 2022	April 2023 to June 2023	April 2024 to June 2024	Count Diff	(%) Change
1	24	Mankweng	Capricorn District	28	72	58	69	63	-6	-8,7%
2	42	Seshego	Capricorn District	28	44	47	38	46	8	8 counts higher
3	49	Polokwane	Capricorn District	17	33	39	44	45	1	1 count higher
4	57	Thohoyandou	Vhembe District	14	35	52	70	42	-28	28 counts lower
5	120	Tzaneen	Mopani District	10	24	14	17	25	8	8 counts higher
6	144	Lebowakgomo	Capricorn District	16	29	19	28	23	-5	5 counts lower
7	179	Maake	Mopani District	6	20	16	21	19	-2	2 counts lower
8	194	Namakgale	Mopani District	14	24	22	10	17	7	7 counts higher
9	210	Bolobedu	Mopani District	2	10	12	12	16	4	4 counts higher
10	212	Ritavi	Mopani District	6	12	10	16	16	0	0 count diff
11	215	Tshilwavhusiku	Vhembe District	2	10	7	17	16	-1	1 count lower
12	235	Bela-Bela	Waterberg District	3	11	8	10	14	4	4 counts higher
13	236	Tubatse	Sekhukhune District	10	17	16	11	14	3	3 counts higher
14	239	Giyani	Mopani District	3	16	13	14	14	0	0 count diff
15	263	Moletlane	Capricorn District	0	4	3	6	12	6	6 counts higher
16	276	Vuwani	Vhembe District	2	5	9	13	12	-1	1 count lower
17	284	Matlala	Capricorn District	5	6	1	6	11	5	5 counts higher
18	287	Dennilton	Sekhukhune District	9	4	14	9	11	2	2 counts higher
19	293	Mokopane	Waterberg District	9	15	14	13	11	-2	2 counts lower
20	321	Mphephu	Vhembe District	1	4	10	20	10	-10	10 counts lower
21	333	Malamulele	Vhembe District	0	7	9	6	9	3	3 counts higher
22	339	Musina	Vhembe District	2	5	7	8	9	1	1 count higher
23	340	Apel	Sekhukhune District	3	6	3	9	9	0	0 count diff
24	347	Levubu	Vhembe District	4	4	14	12	9	-3	3 counts lower
25	349	Letsitele	Mopani District	4	8	11	13	9	-4	4 counts lower
26	353	Westenburg	Capricorn District	10	11	10	25	9	-16	16 counts lower
27	362	Botlokwa	Capricorn District	4	8	9	4	8	4	4 counts higher
28	374	Senwabarwana	Capricorn District	5	11	4	7	8	1	1 count higher
29	377	Naboomspruit	Waterberg District	7	13	15	8	8	0	0 count diff
30	383	Lephalale	Waterberg District	2	10	7	15	8	-7	7 counts lower

** NB : Station featured in the National TOP30

ROBBERY WITH AGGRAVATING CIRCUMSTANCES



Trend over three-months period



	Capricorn	Mopani	Sekhukhune	Vhembe	Waterberg	Limpopo
April 2023 to June 2023	548	351	305	416	178	1 798
April 2024 to June 2024	547	401	337	414	175	1 874
Count diff	-1	50	32	-2	-3	76
(%) Change	-0,2%	14,2%	10,5%	-0,5%	-1,7%	4,2%
% contribution to Province	29,2%	21,4%	18,0%	22,1%	9,3%	

ROBBERY WITH AGGRAVATING CIRCUMSTANCES



TOP 30 stations

Prov Position	RSA Position	Station	District	April 2020 to June 2020	April 2021 to June 2021	April 2022 to June 2022	April 2023 to June 2023	April 2024 to June 2024	Count Diff	(%) Change
1	49	Thohoyandou	Vhembe District	91	123	153	160	142	-18	-11,3%
2	81	Seshego	Capricorn District	65	112	106	93	110	17	18,3%
3	90	Mankweng	Capricorn District	55	159	141	91	106	15	16,5%
4	119	Polokwane	Capricorn District	29	71	97	74	90	16	21,6%
5	143	Tzaneen	Mopani District	20	39	33	48	82	34	70,8%
6	161	Giyani	Mopani District	34	73	63	50	75	25	50,0%
7	162	Lebowakgomo	Capricorn District	32	62	68	85	75	-10	-11,8%
8	201	Maake	Mopani District	18	33	42	57	60	3	5,3%
9	211	Dennilton	Sekhukhune District	23	45	50	46	58	12	26,1%
10	217	Malamulele	Vhembe District	22	28	51	18	56	38	38 counts higher
11	233	Westenburg	Capricorn District	31	59	69	64	53	-11	-17,2%
12	240	Musina	Vhembe District	29	53	52	55	50	-5	-9,1%
13	261	Bolobedu	Mopani District	15	36	45	29	43	14	14 counts higher
14	294	Burgersfort	Sekhukhune District	22	31	37	41	35	-6	6 counts lower
15	298	Jane Furse	Sekhukhune District	12	51	58	32	34	2	2 counts higher
16	310	Mokopane	Waterberg District	13	16	25	21	32	11	11 counts higher
17	320	Naboomspruit	Waterberg District	10	23	12	9	30	21	21 counts higher
18	321	Levubu	Vhembe District	10	21	22	18	30	12	12 counts higher
19	324	Letsitele	Mopani District	9	19	30	37	30	-7	7 counts lower
20	335	Mahwelereng	Waterberg District	19	40	57	47	29	-18	18 counts lower
21	360	Ritavi	Mopani District	15	19	26	31	26	-5	5 counts lower
22	380	Rakgoadi	Sekhukhune District	11	11	5	9	24	15	15 counts higher
23	387	Vuwani	Vhembe District	19	22	43	30	24	-6	6 counts lower
24	415	Motetema	Sekhukhune District	11	26	15	32	21	-11	11 counts lower
25	420	Groblerdsdal	Sekhukhune District	5	7	7	14	20	6	6 counts higher
26	424	Hlogotlou	Sekhukhune District	12	41	18	19	20	1	1 count higher
27	427	Hlanganani	Mopani District	6	3	17	23	20	-3	3 counts lower
28	430	Moletlane	Capricorn District	0	14	21	28	20	-8	8 counts lower
29	434	Mphephu	Vhembe District	4	20	26	14	19	5	5 counts higher
30	437	Bela-Bela	Waterberg District	2	15	15	21	19	-2	2 counts lower

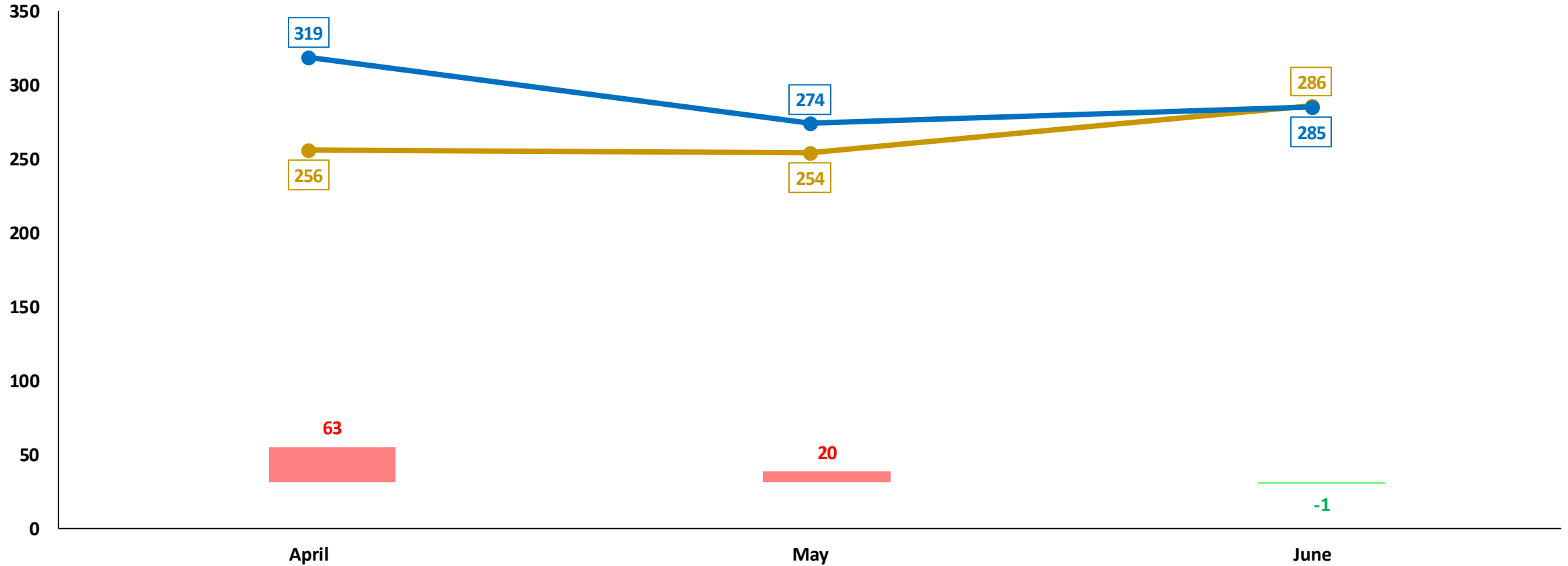
SOME SUB-CATEGORIES OF ROBBERY WITH AGGRAVATING CIRCUMSTANCES

- **Carjacking**
 - **Robbery at residential premises**
 - **Robbery at non-residential premises**
 - Robbery of cash in transit
 - Bank robbery
 - Truck hijacking
-
- TRIO crimes

TRIO CRIMES



Trend over three-months period



	Capricorn	Mopani	Sekhukhune	Vhembe	Waterberg	Limpopo
April 2023 to June 2023	225	142	169	190	70	796
April 2024 to June 2024	232	187	207	191	61	878
Count diff	7	45	38	1	-9	82
(%) Change	3,1%	31,7%	22,5%	0,5%	9 counts lower	10,3%
% contribution to Province	26,4%	21,3%	23,6%	21,8%	6,9%	

TRIO CRIMES



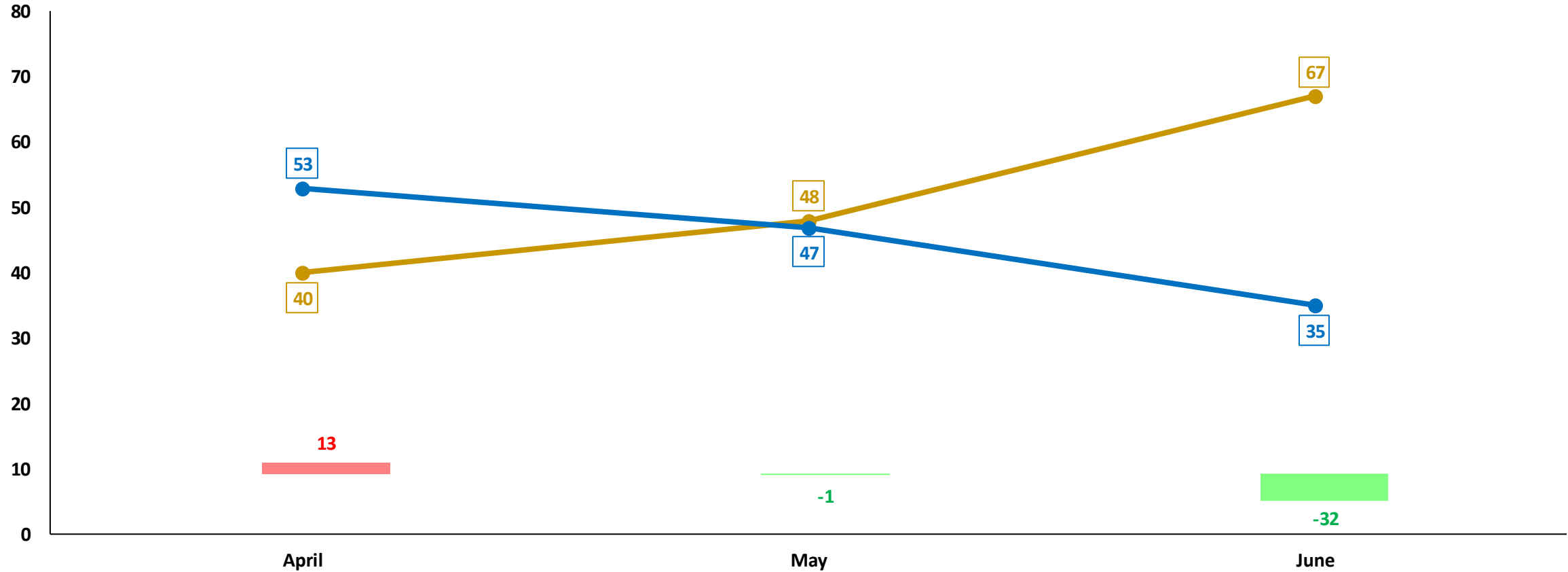
TOP 30 stations

Prov Position	RSA Position	Station	District	April 2020 to June 2020	April 2021 to June 2021	April 2022 to June 2022	April 2023 to June 2023	April 2024 to June 2024	Count Diff	(%) Change
1	87	Thohoyandou	Vhembe District	48	59	83	57	51	-6	-10,5%
2	111	Seshego	Capricorn District	34	48	40	31	44	13	13 counts higher
3	112	Lebowakgomo	Capricorn District	16	38	44	41	44	3	3 counts higher
4	125	Malamulele	Vhembe District	9	15	34	8	39	31	31 counts higher
5	134	Dennilton	Sekhukhune District	14	26	29	27	38	11	11 counts higher
6	159	Tzaneen	Mopani District	2	14	11	11	33	22	22 counts higher
7	162	Maake	Mopani District	7	13	16	24	32	8	8 counts higher
8	178	Mankweng	Capricorn District	25	63	56	28	29	1	1 count higher
9	180	Giyani	Mopani District	18	42	36	12	28	16	16 counts higher
10	185	Polokwane	Capricorn District	5	19	22	9	27	18	18 counts higher
11	227	Musina	Vhembe District	17	24	17	25	22	-3	3 counts lower
12	237	Bolobedu	Mopani District	7	15	16	9	20	11	11 counts higher
13	238	Burgersfort	Sekhukhune District	17	10	20	14	20	6	6 counts higher
14	252	Rakgoadi	Sekhukhune District	9	2	2	4	19	15	15 counts higher
15	254	Letsitele	Mopani District	1	7	16	13	19	6	6 counts higher
16	256	Westenburg	Capricorn District	10	25	36	21	19	-2	2 counts lower
17	262	Jane Furse	Sekhukhune District	6	42	31	19	18	-1	1 count lower
18	273	Moletlane	Capricorn District	0	9	17	20	17	-3	3 counts lower
19	288	Hlogotlou	Sekhukhune District	7	30	9	13	15	2	2 counts higher
20	294	Levubu	Vhembe District	7	12	11	8	14	6	6 counts higher
21	315	Sekhukhune	Sekhukhune District	5	11	9	18	13	-5	5 counts lower
22	323	Apel	Sekhukhune District	13	13	13	6	12	6	6 counts higher
23	334	Motetema	Sekhukhune District	8	16	10	21	12	-9	9 counts lower
24	340	Mokopane	Waterberg District	3	2	7	5	11	6	6 counts higher
25	341	Mphephu	Vhembe District	1	17	13	5	11	6	6 counts higher
26	348	Magatle	Capricorn District	7	11	12	14	11	-3	3 counts lower
27	351	Hlanganani	Mopani District	3	3	9	20	11	-9	9 counts lower
28	360	Groblerdsdal	Sekhukhune District	2	6	3	6	10	4	4 counts higher
29	363	Senwabarwana	Capricorn District	8	6	8	7	10	3	3 counts higher
30	370	Mahwelereng	Waterberg District	11	23	27	22	10	-12	12 counts lower

CARJACKING



Trend over three-months period



	Capricorn	Mopani	Sekhukhune	Vhembe	Waterberg	Limpopo
April 2023 to June 2023	26	22	44	57	6	155
April 2024 to June 2024	22	21	35	49	8	135
Count diff	-4	-1	-9	-8	2	-20
(%) Change	4 counts lower	1 count lower	9 counts lower	8 counts lower	2 counts higher	-12,9%
% contribution to Province	16,3%	15,6%	25,9%	36,3%	5,9%	

CARJACKING



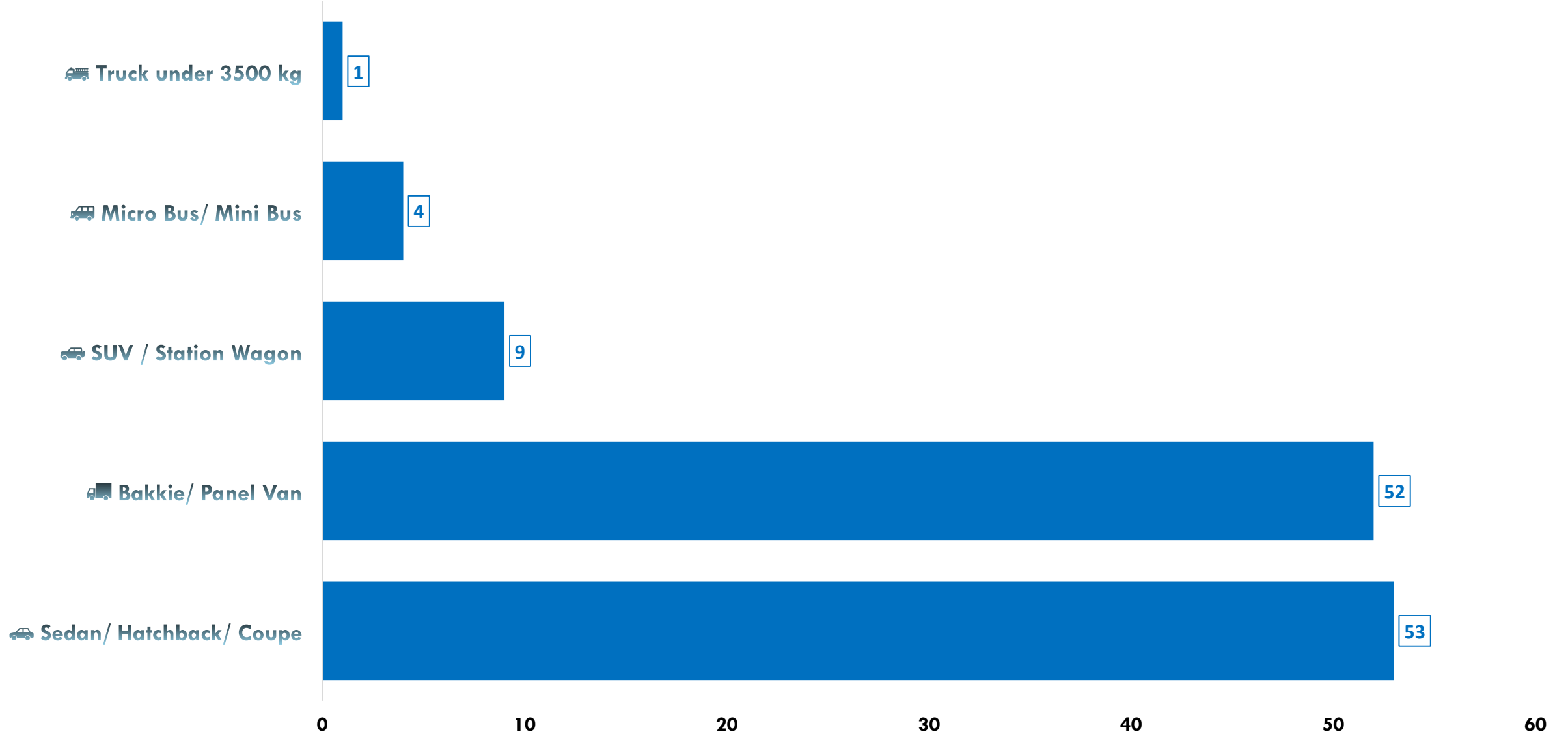
TOP 30 stations

Prov Position	RSA Position	Station	District	April 2020 to June 2020	April 2021 to June 2021	April 2022 to June 2022	April 2023 to June 2023	April 2024 to June 2024	Count Diff	(%) Change
1	135	Thohoyandou	Vhembe District	13	6	19	24	13	-11	11 counts lower
2	160	Musina	Vhembe District	0	0	5	11	10	-1	1 count lower
3	166	Malamulele	Vhembe District	1	3	5	2	9	7	7 counts higher
4	179	Dennilton	Sekhukhune District	4	4	9	11	9	-2	2 counts lower
5	231	Levubu	Vhembe District	1	1	2	2	5	3	3 counts higher
6	234	Maake	Mopani District	1	2	1	3	5	2	2 counts higher
7	252	Giyani	Mopani District	1	8	4	1	4	3	3 counts higher
8	255	Driekop	Sekhukhune District	0	4	0	2	4	2	2 counts higher
9	262	Burgersfort	Sekhukhune District	1	3	3	3	4	1	1 count higher
10	265	Westenburg	Capricorn District	1	4	7	3	4	1	1 count higher
11	276	Lebowakgomo	Capricorn District	3	11	8	8	4	-4	4 counts lower
12	288	Polokwane	Capricorn District	0	4	2	0	3	3	3 counts higher
13	294	Matlelerekeng	Sekhukhune District	0	0	3	1	3	2	2 counts higher
14	295	Moetlane	Capricorn District	0	1	1	1	3	2	2 counts higher
15	299	Tzaneen	Mopani District	0	1	0	1	3	2	2 counts higher
16	302	Groblersdal	Sekhukhune District	0	0	0	2	3	1	1 count higher
17	303	Makhado	Vhembe District	1	0	0	2	3	1	1 count higher
18	315	Mahwelereng	Waterberg District	1	1	3	4	3	-1	1 count lower
19	316	Motetema	Sekhukhune District	0	2	0	4	3	-1	1 count lower
20	331	Bolobedu	Mopani District	1	2	3	0	2	2	2 counts higher
21	339	Makuya	Vhembe District	0	0	0	0	2	2	2 counts higher
22	340	Marble Hall	Sekhukhune District	0	0	1	0	2	2	2 counts higher
23	351	Northam	Waterberg District	0	0	1	1	2	1	1 count higher
24	364	Seshego	Capricorn District	5	2	1	2	2	0	0 count diff
25	370	Jane Furse	Sekhukhune District	2	8	7	3	2	-1	1 count lower
26	378	Hlanganani	Mopani District	1	2	3	4	2	-2	2 counts lower
27	383	Mankweng	Capricorn District	1	8	3	6	2	-4	4 counts lower
28	395	Bela-Bela	Waterberg District	0	0	0	0	1	1	1 count higher
29	435	Maleboho	Capricorn District	0	0	0	0	1	1	1 count higher
30	440	Mphephu	Vhembe District	0	0	2	0	1	1	1 count higher

CARJACKING



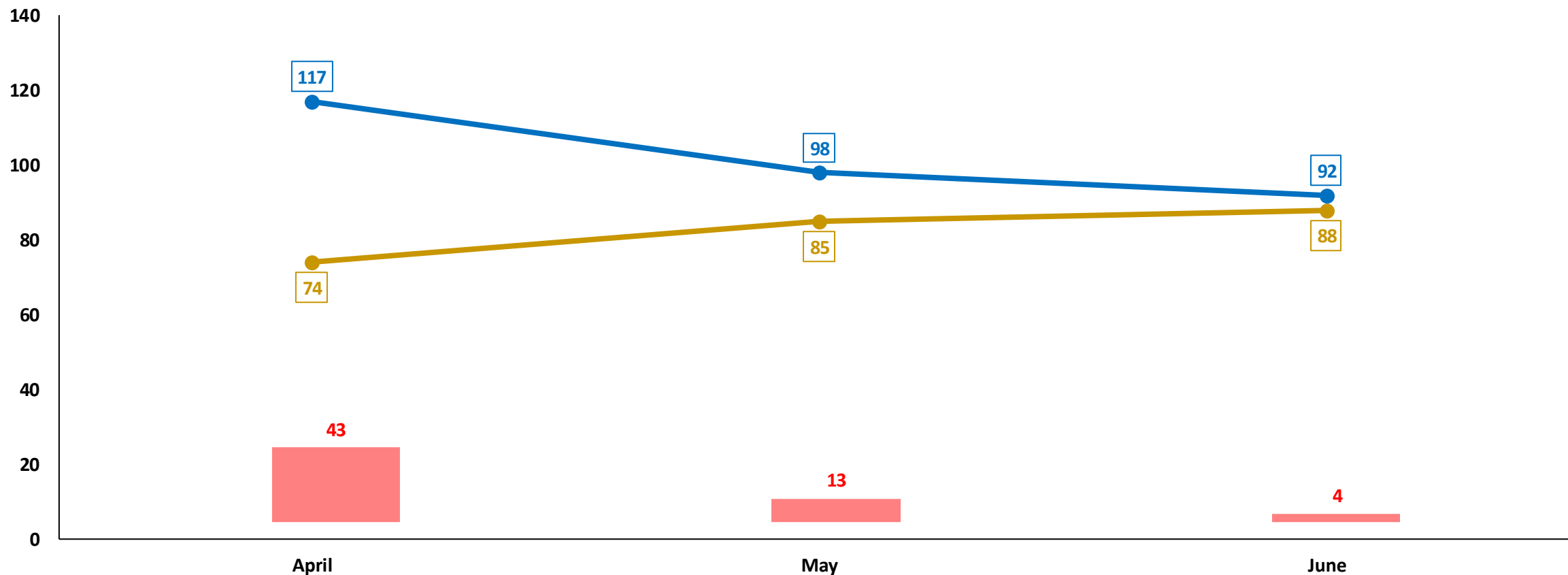
April 2024 to June 2024 – Type of vehicles hijacked



ROBBERY AT RESIDENTIAL PREMISES



Trend over three-months period



	Capricorn	Mopani	Sekhukhune	Vhembe	Waterberg	Limpopo
April 2023 to June 2023	76	49	46	46	30	247
April 2024 to June 2024	57	77	80	63	30	307
Count diff	-19	28	34	17	0	60
(%) Change	19 counts lower	28 counts higher	34 counts higher	17 counts higher	0 count diff	24,3%
% contribution to Province	18,6%	25,1%	26,1%	20,5%	9,8%	

ROBBERY AT RESIDENTIAL PREMISES



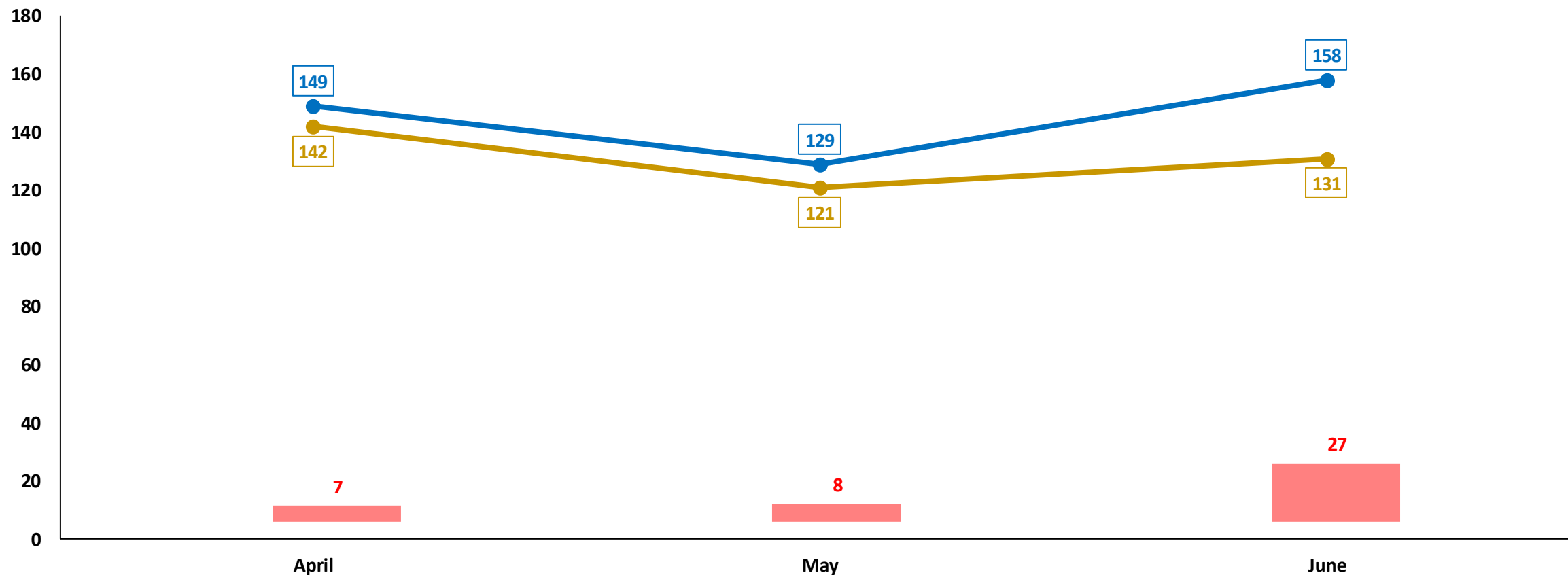
TOP 30 stations

Prov Position	RSA Position	Station	District	April 2020 to June 2020	April 2021 to June 2021	April 2022 to June 2022	April 2023 to June 2023	April 2024 to June 2024	Count Diff	(%) Change
1	53	Tzaneen	Mopani District	1	7	8	6	24	18	18 counts higher
2	86	Seshego	Capricorn District	14	24	13	12	18	6	6 counts higher
3	96	Dennilton	Sekhukhune District	7	3	3	9	17	8	8 counts higher
4	129	Maake	Mopani District	2	6	7	11	14	3	3 counts higher
5	149	Rakgoadi	Sekhukhune District	3	1	0	0	12	12	12 counts higher
6	150	Malamulele	Vhembe District	4	3	5	1	12	11	11 counts higher
7	166	Giyani	Mopani District	8	12	11	4	11	7	7 counts higher
8	185	Jane Furse	Sekhukhune District	2	8	9	2	10	8	8 counts higher
9	192	Mankweng	Capricorn District	7	34	28	9	10	1	1 count higher
10	196	Thohoyandou	Vhembe District	15	30	24	13	10	-3	3 counts lower
11	204	Hlogotlou	Sekhukhune District	1	2	2	5	9	4	4 counts higher
12	213	Lebowakgomo	Capricorn District	7	12	11	13	9	-4	4 counts lower
13	220	Mokopane	Waterberg District	0	0	2	2	8	6	6 counts higher
14	242	Bolobedu	Mopani District	2	2	7	5	7	2	2 counts higher
15	264	Levubu	Vhembe District	2	3	5	3	6	3	3 counts higher
16	268	Musina	Vhembe District	14	9	7	4	6	2	2 counts higher
17	282	Westenburg	Capricorn District	8	17	16	9	6	-3	3 counts lower
18	291	Haenertsburg	Mopani District	1	2	0	0	5	5	5 counts higher
19	295	Modimolle	Waterberg District	2	4	1	0	5	5	5 counts higher
20	305	Mphephu	Vhembe District	0	11	4	2	5	3	3 counts higher
21	333	Moletlane	Capricorn District	0	3	7	11	5	-6	6 counts lower
22	341	Masemola	Sekhukhune District	2	2	3	0	4	4	4 counts higher
23	365	Tshilwavhusiku	Vhembe District	2	4	9	3	4	1	1 count higher
24	371	Letsitele	Mopani District	0	0	2	4	4	0	0 count diff
25	376	Nebo	Sekhukhune District	3	4	10	5	4	-1	1 count lower
26	383	Mahwelereng	Waterberg District	4	4	9	8	4	-4	4 counts lower
27	386	Makhado	Vhembe District	3	15	10	9	4	-5	5 counts lower
28	400	Namakgale	Mopani District	5	3	9	0	3	3	3 counts higher
29	408	Groblerdal	Sekhukhune District	1	2	0	1	3	2	2 counts higher
30	412	Makuya	Vhembe District	0	0	0	1	3	2	2 counts higher

ROBBERY AT NON-RESIDENTIAL PREMISES



Trend over three-months period



	Capricorn	Mopani	Sekhukhune	Vhembe	Waterberg	Limpopo
April 2023 to June 2023	123	71	79	87	34	394
April 2024 to June 2024	153	89	92	79	23	436
Count diff	30	18	13	-8	-11	42
(%) Change	24,4%	18 counts higher	13 counts higher	8 counts lower	11 counts lower	10,7%
% contribution to Province	35,1%	20,4%	21,1%	18,1%	5,3%	

ROBBERY AT NON-RESIDENTIAL PREMISES



TOP 30 stations

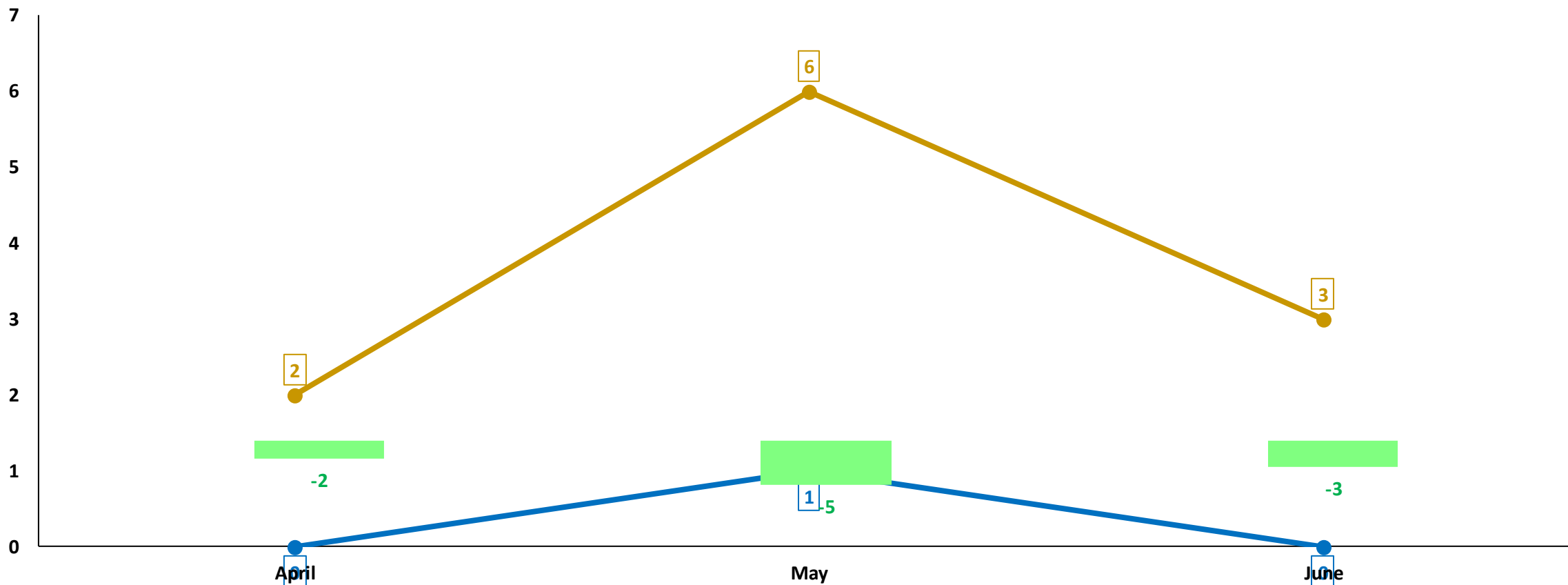
Prov Position	RSA Position	Station	District	April 2020 to June 2020	April 2021 to June 2021	April 2022 to June 2022	April 2023 to June 2023	April 2024 to June 2024	Count Diff	(%) Change
1	7	Lebowakgomo	Capricorn District	6	15	25	20	31	11	11 counts higher
2	11	Thohoyandou	Vhembe District	20	23	40	20	28	8	8 counts higher
3	18	Seshego	Capricorn District	15	22	26	17	24	7	7 counts higher
4	20	Polokwane	Capricorn District	1	12	13	3	22	19	19 counts higher
5	30	Malamulele	Vhembe District	4	9	24	5	18	13	13 counts higher
6	39	Mankweng	Capricorn District	17	21	25	13	17	4	4 counts higher
7	60	Letsitele	Mopani District	0	5	13	8	14	6	6 counts higher
8	71	Giyani	Mopani District	9	22	21	7	13	6	6 counts higher
9	72	Burgersfort	Sekhukhune District	9	7	10	9	13	4	4 counts higher
10	74	Maake	Mopani District	4	5	8	10	13	3	3 counts higher
11	87	Dennilton	Sekhukhune District	3	19	17	7	12	5	5 counts higher
12	99	Bolobedu	Mopani District	4	11	6	4	11	7	7 counts higher
13	107	Sekhukhune	Sekhukhune District	4	7	5	11	11	0	0 count diff
14	133	Apel	Sekhukhune District	12	9	5	3	9	6	6 counts higher
15	148	Moletlane	Capricorn District	0	5	9	8	9	1	1 count higher
16	149	Westenburg	Capricorn District	1	4	13	9	9	0	0 count diff
17	165	Senwabarwana	Capricorn District	7	3	5	3	8	5	5 counts higher
18	184	Magatle	Capricorn District	5	8	4	11	8	-3	3 counts lower
19	187	Hlanganani	Mopani District	2	1	5	13	8	-5	5 counts lower
20	196	Rakgoadi	Sekhukhune District	3	1	1	2	7	5	5 counts higher
21	217	Mogwadi	Capricorn District	2	5	2	1	6	5	5 counts higher
22	228	Tzaneen	Mopani District	1	6	3	4	6	2	2 counts higher
23	242	Musina	Vhembe District	3	15	5	10	6	-4	4 counts lower
24	245	Motetema	Sekhukhune District	7	9	5	12	6	-6	6 counts lower
25	247	Vuwani	Vhembe District	5	3	16	12	6	-6	6 counts lower
26	249	Jane Furse	Sekhukhune District	2	26	15	14	6	-8	8 counts lower
27	264	Namakgale	Mopani District	4	7	3	2	5	3	3 counts higher
28	273	Mphephu	Vhembe District	1	6	7	3	5	2	2 counts higher
29	277	Matlala	Capricorn District	7	9	5	4	5	1	1 count higher
30	278	Mokwakwaila	Mopani District	4	5	6	4	5	1	1 count higher

** NB : Station featured in the National TOP30

ROBBERY OF CASH IN TRANSIT



Trend over three-months period



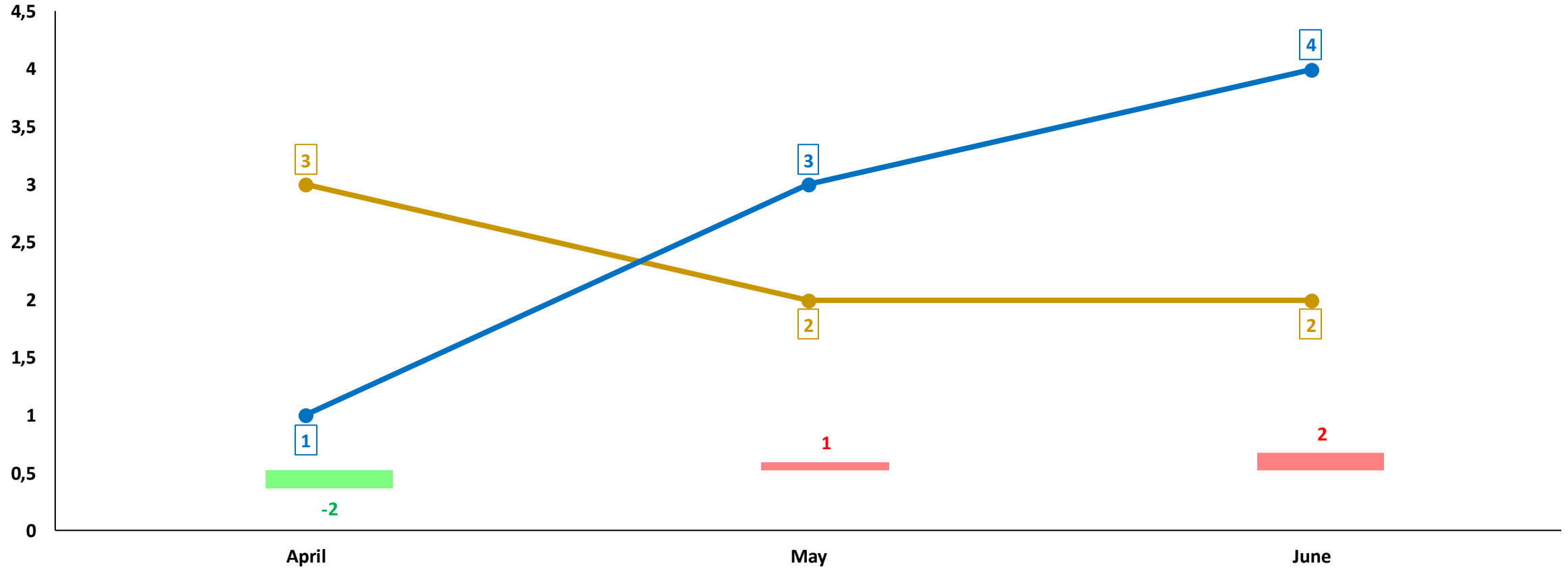
	Capricorn	Mopani	Sekhukhune	Vhembe	Waterberg	Limpopo
April 2023 to June 2023	0	0	3	7	1	11
April 2024 to June 2024	0	0	1	0	0	1
Count diff	0	0	-2	-7	-1	-10
(%) Change	0 count diff	0 count diff	2 counts lower	7 counts lower	1 count lower	10 counts lower
% contribution to Province	0,0%	0,0%	100,0%	0,0%	0,0%	0,0%

AV on the road - (1) Matlelerekeng

TRUCK HIJACKING



Trend over three-months period



	Capricorn	Mopani	Sekhukhune	Vhembe	Waterberg	Limpopo
April 2023 to June 2023	1	0	5	1	0	7
April 2024 to June 2024	1	0	2	1	4	8
Count diff	0	0	-3	0	4	1
(%) Change	0 count diff	0 count diff	3 counts lower	0 count diff	4 counts higher	1 count higher
% contribution to Province	12,5%	0,0%	25,0%	12,5%	50,0%	

TRUCK HIJACKING

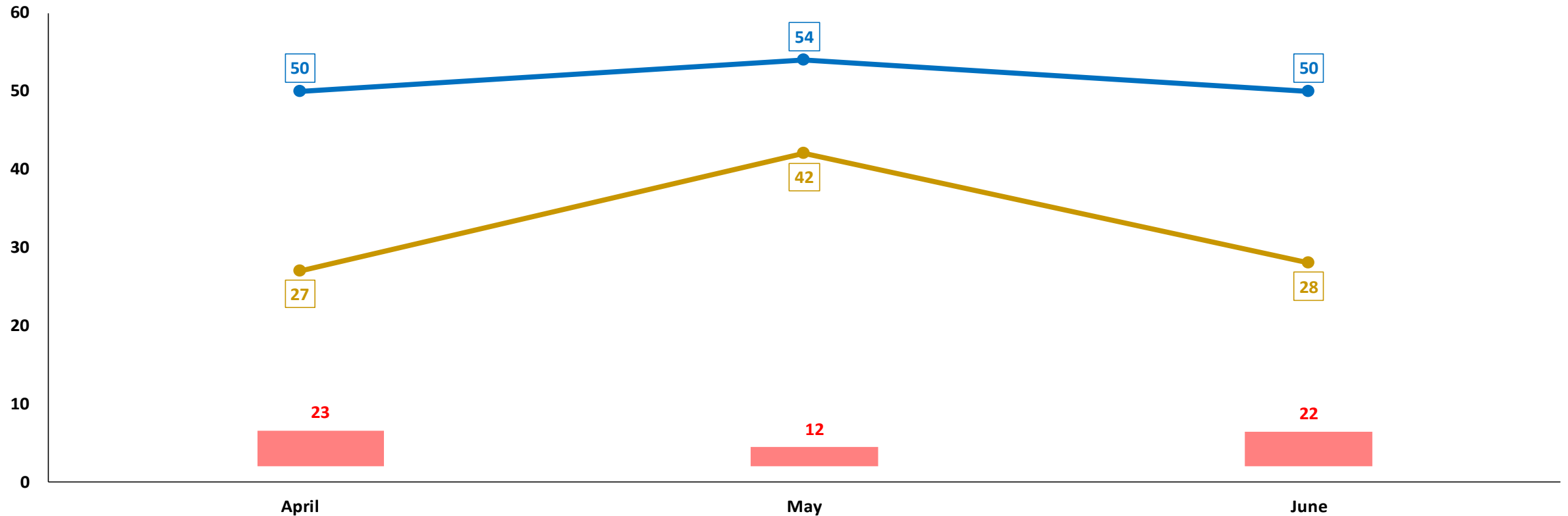


TOP 30 stations

Prov Position	RSA Position	Station	District	April 2020 to June 2020	April 2021 to June 2021	April 2022 to June 2022	April 2023 to June 2023	April 2024 to June 2024	Count Diff	(%) Change
1	104	Groblersdal	Sekhukhune District	0	0	0	0	1	1	1 count higher
2	125	Makhado	Vhembe District	0	0	3	0	1	1	1 count higher
3	128	Masemola	Sekhukhune District	0	0	2	0	1	1	1 count higher
4	131	Mokopane	Waterberg District	0	1	0	0	1	1	1 count higher
5	134	Naboomspruit	Waterberg District	0	0	0	0	1	1	1 count higher
6	141	Polokwane	Capricorn District	0	0	1	0	1	1	1 count higher
7	148	Thabazimbi	Waterberg District	0	0	0	0	1	1	1 count higher
8	150	Tuinplaas	Waterberg District	0	0	0	0	1	1	1 count higher
9	215	Alldays	Capricorn District	0	0	0	0	0	0	0 count diff
10	220	Apel	Sekhukhune District	0	0	0	0	0	0	0 count diff
11	233	Bandelierkop	Vhembe District	0	0	0	0	0	0	0 count diff
12	247	Bela-Bela	Waterberg District	0	0	0	0	0	0	0 count diff
13	265	Bolobedu	Mopani District	0	0	0	0	0	0	0 count diff
14	275	Botlokwa	Capricorn District	0	0	1	0	0	0	0 count diff
15	289	Bulgerivier	Waterberg District	0	0	0	0	0	0	0 count diff
16	293	Burgersfort	Sekhukhune District	0	0	0	0	0	0	0 count diff
17	335	Cumberland	Waterberg District	0	0	0	0	0	0	0 count diff
18	353	Dennilton	Sekhukhune District	0	0	0	0	0	0	0 count diff
19	365	Dorset	Waterberg District	0	0	0	0	0	0	0 count diff
20	367	Driekop	Sekhukhune District	0	0	0	0	0	0	0 count diff
21	377	Dwaalboom	Waterberg District	0	0	0	0	0	0	0 count diff
22	388	Elandsdraal	Sekhukhune District	0	0	0	0	0	0	0 count diff
23	427	Gilead	Waterberg District	0	0	0	0	0	0	0 count diff
24	428	Giyani	Mopani District	0	0	0	0	0	0	0 count diff
25	443	Gravelotte	Mopani District	0	0	0	0	0	0	0 count diff
26	450	Haenertsburg	Mopani District	0	0	0	0	0	0	0 count diff
27	480	Hlanganani	Mopani District	0	0	0	0	0	0	0 count diff
28	484	Hoedspruit	Mopani District	0	0	0	0	0	0	0 count diff
29	488	Hoopdal	Waterberg District	0	0	1	0	0	0	0 count diff
30	516	Jane Furse	Sekhukhune District	1	0	0	0	0	0	0 count diff

KIDNAPPING

Trend over three-months period



	Capricorn	Mopani	Sekhukhune	Vhembe	Waterberg	Limpopo
April 2023 to June 2023	25	12	25	21	14	97
April 2024 to June 2024	42	29	39	28	16	154
Count diff	17	17	14	7	2	57
(%) Change	17 counts higher	17 counts higher	14 counts higher	7 counts higher	2 counts higher	58,8%
% contribution to Province	27,3%	18,8%	25,3%	18,2%	10,4%	

KIDNAPPING



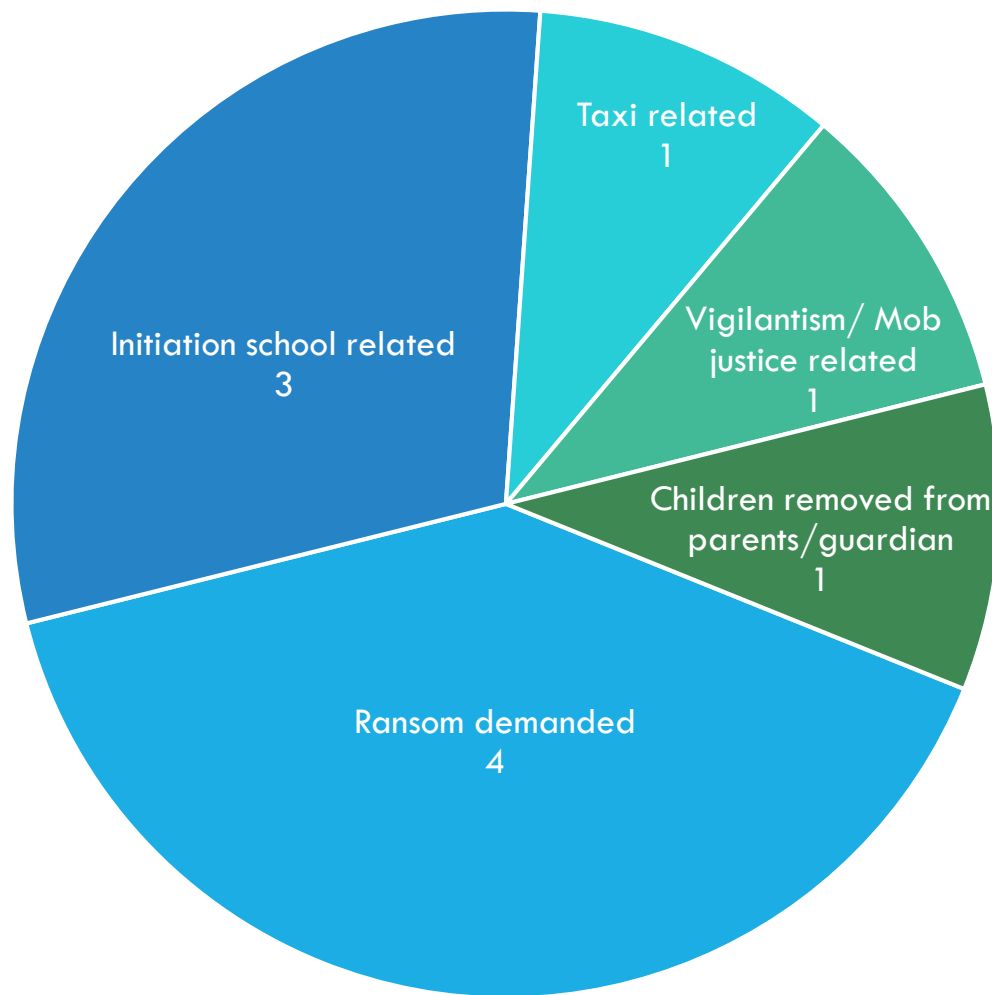
TOP 30 stations

Prov Position	RSA Position	Station	District	April 2020 to June 2020	April 2021 to June 2021	April 2022 to June 2022	April 2023 to June 2023	April 2024 to June 2024	Count Diff	(%) Change
1	110	Maake	Mopani District	0	1	3	3	11	8	8 counts higher
2	134	Thohoyandou	Vhembe District	4	6	7	6	9	3	3 counts higher
3	136	Mankweng	Capricorn District	1	4	5	8	9	1	1 count higher
4	141	Polokwane	Capricorn District	1	1	4	1	8	7	7 counts higher
5	164	Dennilton	Sekhukhune District	2	0	7	4	7	3	3 counts higher
6	188	Lebowakgomo	Capricorn District	1	1	6	2	6	4	4 counts higher
7	198	Seshego	Capricorn District	3	2	5	4	6	2	2 counts higher
8	221	Burgersfort	Sekhukhune District	1	0	1	2	5	3	3 counts higher
9	223	Tubatse	Sekhukhune District	3	1	6	2	5	3	3 counts higher
10	240	Marble Hall	Sekhukhune District	0	0	1	0	4	4	4 counts higher
11	241	Matlelerekeng	Sekhukhune District	0	0	0	0	4	4	4 counts higher
12	245	Tzaneen	Mopani District	0	0	3	0	4	4	4 counts higher
13	248	Giyani	Mopani District	0	0	1	1	4	3	3 counts higher
14	249	Hlogotlou	Sekhukhune District	1	1	5	1	4	3	3 counts higher
15	270	Westenburg	Capricorn District	0	0	0	3	4	1	1 count higher
16	290	Levubu	Vhembe District	0	0	0	0	3	3	3 counts higher
17	308	Naboomspruit	Waterberg District	0	0	0	1	3	2	2 counts higher
18	311	Tshilwavhusiku	Vhembe District	3	2	2	1	3	2	2 counts higher
19	322	Makhado	Vhembe District	1	1	2	3	3	0	0 count diff
20	339	Bolobedu	Mopani District	0	4	1	0	2	2	2 counts higher
21	353	Mecklenburg	Sekhukhune District	0	0	1	0	2	2	2 counts higher
22	358	Sebayeng	Capricorn District	1	2	0	0	2	2	2 counts higher
23	361	Vaalwater	Waterberg District	1	0	0	0	2	2	2 counts higher
24	362	Vuwani	Vhembe District	0	1	1	0	2	2	2 counts higher
25	363	Witpoort	Waterberg District	0	0	0	0	2	2	2 counts higher
26	378	Mogwadi	Capricorn District	0	1	0	1	2	1	1 count higher
27	379	Moetlane	Capricorn District	0	1	1	1	2	1	1 count higher
28	387	Rakgoadi	Sekhukhune District	0	1	0	1	2	1	1 count higher
29	407	Letsitele	Mopani District	1	0	1	2	2	0	0 count diff
30	408	Makuya	Vhembe District	0	0	0	2	2	0	0 count diff

KIDNAPPING: CIRCUMSTANCES / CAUSATIVE FACTORS

April 2024 to June 2024

Sample size 111



CONTACT-RELATED CRIME

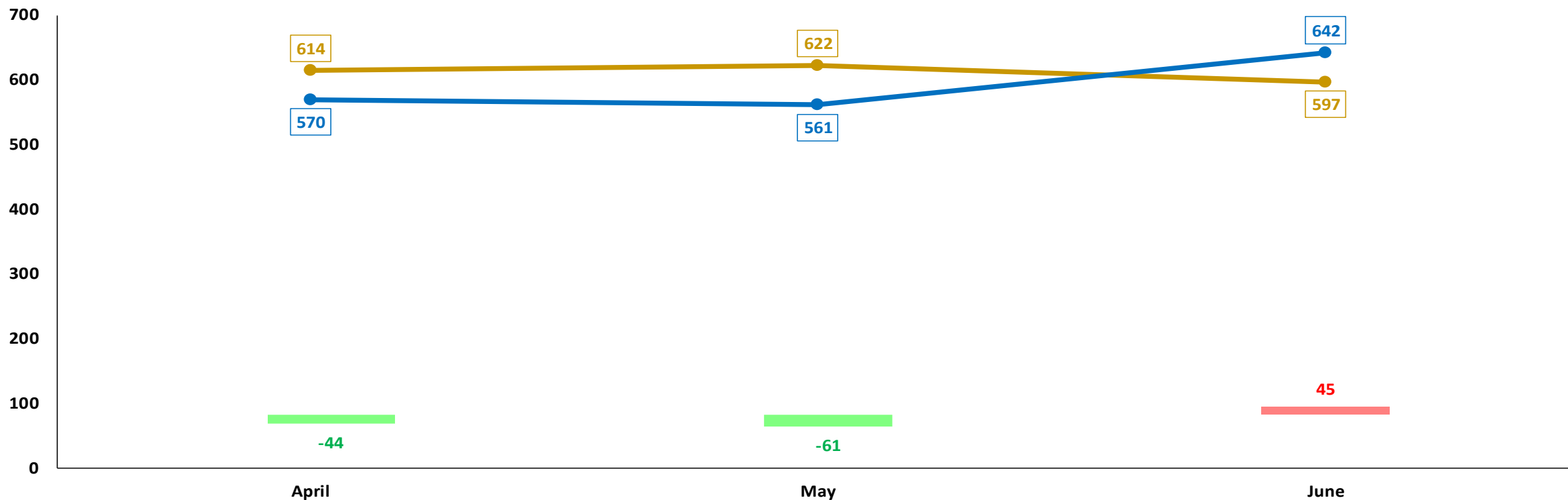
Arson and Malicious Damage to Property. These two crimes are closely related and involve damage to or the destruction of another person's property (often in order to punish such a person or entity) or to damage one's own property for the purpose of insurance claims.

- Arson
- Malicious Damage to Property

CONTACT-RELATED CRIME



Trend over three-months period



	Capricorn	Mopani	Sekhukhune	Vhembe	Waterberg	Limpopo
April 2023 to June 2023	490	320	301	475	247	1 833
April 2024 to June 2024	482	307	325	444	215	1 773
Count diff	-8	-13	24	-31	-32	-60
(%) Change	-1,6%	-4,1%	8,0%	-6,5%	-13,0%	-3,3%
% contribution to Province	27,2%	17,3%	18,3%	25,0%	12,1%	

CONTACT-RELATED CRIME



TOP 30 stations

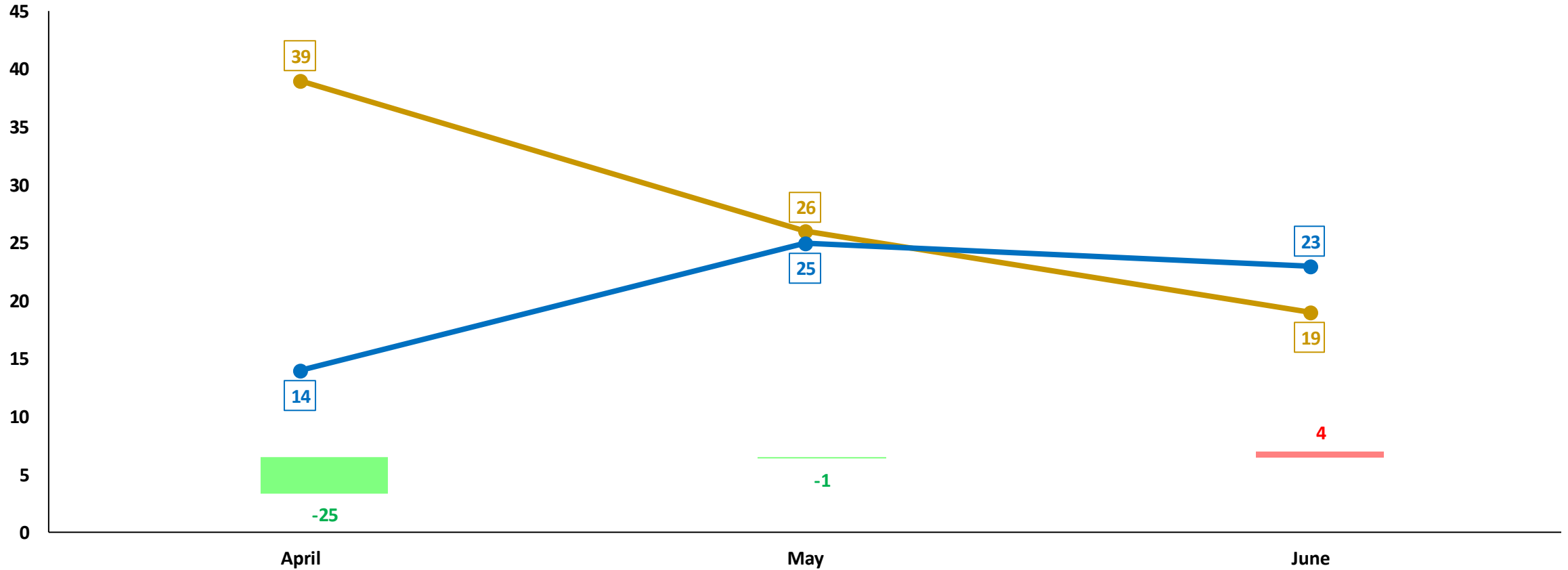
Prov Position	RSA Position	Station	District	April 2020 to June 2020	April 2021 to June 2021	April 2022 to June 2022	April 2023 to June 2023	April 2024 to June 2024	Count Diff	(%) Change
1	23	Thohoyandou	Vhembe District	73	126	110	119	102	-17	-14,3%
2	41	Seshego	Capricorn District	69	98	98	86	88	2	2,3%
3	42	Mankweng	Capricorn District	62	107	89	82	86	4	4,9%
4	76	Lebowakgomo	Capricorn District	44	64	66	70	68	-2	-2,9%
5	134	Giyani	Mopani District	48	49	61	40	51	11	27,5%
6	135	Dennilton	Sekhukhune District	21	41	37	41	51	10	24,4%
7	173	Tshilwavhusiku	Vhembe District	9	43	31	43	44	1	1 count higher
8	177	Tubatse	Sekhukhune District	44	34	44	28	43	15	15 counts higher
9	192	Mphephu	Vhembe District	22	37	41	55	41	-14	14 counts lower
10	202	Malamulele	Vhembe District	19	34	30	28	39	11	11 counts higher
11	206	Polokwane	Capricorn District	21	29	44	46	39	-7	7 counts lower
12	218	Maake	Mopani District	35	49	39	61	38	-23	23 counts lower
13	231	Matlala	Capricorn District	22	25	22	18	36	18	18 counts higher
14	241	Westenburg	Capricorn District	29	41	45	36	35	-1	1 count lower
15	255	Tzaneen	Mopani District	16	28	36	28	33	5	5 counts higher
16	261	Mahwelereng	Waterberg District	56	44	71	44	33	-11	11 counts lower
17	271	Musina	Vhembe District	10	22	48	26	31	5	5 counts higher
18	278	Ritavi	Mopani District	32	36	31	42	31	-11	11 counts lower
19	280	Waterval	Vhembe District	16	16	24	20	30	10	10 counts higher
20	312	Jane Furse	Sekhukhune District	20	17	29	22	28	6	6 counts higher
21	326	Mecklenburg	Sekhukhune District	30	24	23	35	27	-8	8 counts lower
22	350	Levubu	Vhembe District	19	24	28	29	25	-4	4 counts lower
23	362	Bela-Bela	Waterberg District	13	18	27	28	24	-4	4 counts lower
24	374	Namakgale	Mopani District	27	26	45	26	23	-3	3 counts lower
25	377	Vuwani	Vhembe District	14	28	26	30	23	-7	7 counts lower
26	385	Bolobedu	Mopani District	16	28	31	22	22	0	0 count diff
27	394	Hlanganani	Mopani District	7	17	16	14	21	7	7 counts higher
28	406	Letsitele	Mopani District	21	22	17	27	21	-6	6 counts lower
29	419	Senwabarwana	Capricorn District	16	22	22	17	20	3	3 counts higher
30	421	Sekhukhune	Sekhukhune District	12	16	19	18	20	2	2 counts higher

** NB : Station featured in the National TOP30

ARSON



Trend over three-months period



	Capricorn	Mopani	Sekhukhune	Vhembe	Waterberg	Limpopo
April 2023 to June 2023	19	17	17	25	6	84
April 2024 to June 2024	5	16	8	26	7	62
Count diff	-14	-1	-9	1	1	-22
(%) Change	14 counts lower	1 count lower	9 counts lower	1 count higher	1 count higher	22 counts lower
% contribution to Province	8,1%	25,8%	12,9%	41,9%	11,3%	

TOP 30 stations

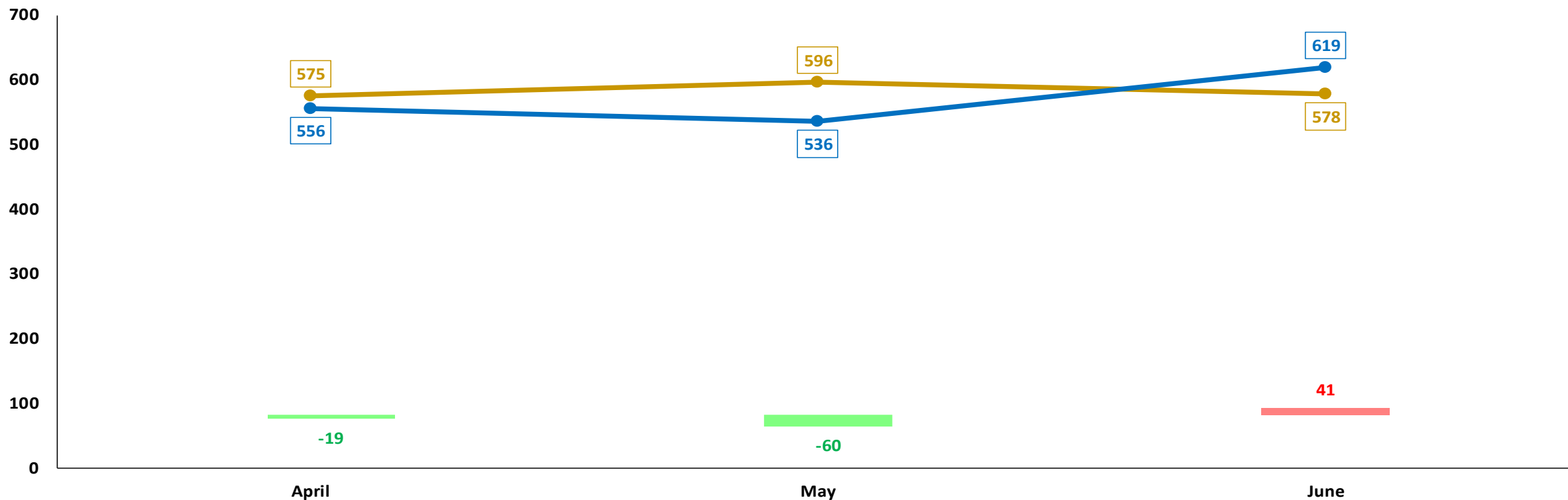
Prov Position	RSA Position	Station	District	April 2020 to June 2020	April 2021 to June 2021	April 2022 to June 2022	April 2023 to June 2023	April 2024 to June 2024	Count Diff	(%) Change
1	10	Giyani	Mopani District	3	3	5	2	5	3	3 counts higher
2	16	Malamulele	Vhembe District	1	3	3	4	5	1	1 count higher
3	52	Letsitele	Mopani District	1	2	0	1	3	2	2 counts higher
4	55	Musina	Vhembe District	0	2	1	1	3	2	2 counts higher
5	69	Dennilton	Sekhukhune District	0	2	1	0	2	2	2 counts higher
6	85	Masisi	Vhembe District	0	0	0	0	2	2	2 counts higher
7	86	Mecklenburg	Sekhukhune District	0	1	2	0	2	2	2 counts higher
8	87	Namakgale	Mopani District	1	1	3	0	2	2	2 counts higher
9	114	Mahwelereng	Waterberg District	3	5	2	1	2	1	1 count higher
10	115	Makuya	Vhembe District	1	0	0	1	2	1	1 count higher
11	126	Saselamani	Vhembe District	1	2	4	1	2	1	1 count higher
12	146	Mankweng	Capricorn District	2	5	3	2	2	0	0 count diff
13	171	Thohoyandou	Vhembe District	2	4	8	3	2	-1	1 count lower
14	177	Ritavi	Mopani District	2	3	0	4	2	-2	2 counts lower
15	179	Moletlane	Capricorn District	0	1	1	5	2	-3	3 counts lower
16	202	Gilead	Waterberg District	1	0	1	0	1	1	1 count higher
17	215	Jane Furse	Sekhukhune District	1	0	2	0	1	1	1 count higher
18	231	Lulekani	Mopani District	1	0	1	0	1	1	1 count higher
19	239	Masemola	Sekhukhune District	0	1	0	0	1	1	1 count higher
20	246	Mphephu	Vhembe District	0	1	3	0	1	1	1 count higher
21	249	Mutale	Vhembe District	0	0	1	0	1	1	1 count higher
22	250	Nebo	Sekhukhune District	0	1	2	0	1	1	1 count higher
23	252	Northam	Waterberg District	0	1	1	0	1	1	1 count higher
24	261	Phalaborwa	Mopani District	0	1	0	0	1	1	1 count higher
25	263	Piensaarsrivier	Waterberg District	0	0	0	0	1	1	1 count higher
26	286	Tinmyne	Waterberg District	1	0	1	0	1	1	1 count higher
27	296	Waterpoort	Vhembe District	0	0	0	0	1	1	1 count higher
28	300	Westenburg	Capricorn District	1	2	4	0	1	1	1 count higher
29	337	Modjadjiskloof	Mopani District	1	0	0	1	1	0	0 count diff
30	348	Siloam	Vhembe District	2	2	1	1	1	0	0 count diff

** NB : Station featured in the National TOP30

MALICIOUS DAMAGE TO PROPERTY



Trend over three-months period



	Capricorn	Mopani	Sekhukhune	Vhembe	Waterberg	Limpopo
April 2023 to June 2023	471	303	284	450	241	1 749
April 2024 to June 2024	477	291	317	418	208	1 711
Count diff	6	-12	33	-32	-33	-38
(%) Change	1,3%	-4,0%	11,6%	-7,1%	-13,7%	-2,2%
% contribution to Province	27,9%	17,0%	18,5%	24,4%	12,2%	

MALICIOUS DAMAGE TO PROPERTY



TOP 30 stations

Prov Position	RSA Position	Station	District	April 2020 to June 2020	April 2021 to June 2021	April 2022 to June 2022	April 2023 to June 2023	April 2024 to June 2024	Count Diff	(%) Change
1	23	Thohoyandou	Vhembe District	71	122	102	116	100	-16	-13,8%
2	39	Seshego	Capricorn District	67	93	94	83	88	5	6,0%
3	42	Mankweng	Capricorn District	60	102	86	80	84	4	5,0%
4	75	Lebowakgomo	Capricorn District	42	64	65	69	68	-1	-1,4%
5	142	Dennilton	Sekhukhune District	21	39	36	41	49	8	8 counts higher
6	153	Giyani	Mopani District	45	46	56	38	46	8	8 counts higher
7	172	Tubatse	Sekhukhune District	44	32	41	26	43	17	17 counts higher
8	173	Tshilwavhusiku	Vhembe District	9	38	31	42	43	1	1 count higher
9	192	Mphephu	Vhembe District	22	36	38	55	40	-15	15 counts lower
10	199	Polokwane	Capricorn District	21	29	44	45	39	-6	6 counts lower
11	208	Maake	Mopani District	33	47	38	57	38	-19	19 counts lower
12	219	Matlala	Capricorn District	22	25	19	16	36	20	20 counts higher
13	239	Malamulele	Vhembe District	18	31	27	24	34	10	10 counts higher
14	243	Westenburg	Capricorn District	28	39	41	36	34	-2	2 counts lower
15	248	Tzaneen	Mopani District	14	26	35	27	33	6	6 counts higher
16	259	Mahwelereng	Waterberg District	53	39	69	43	31	-12	12 counts lower
17	276	Waterval	Vhembe District	15	16	23	18	29	11	11 counts higher
18	293	Ritavi	Mopani District	30	33	31	38	29	-9	9 counts lower
19	302	Musina	Vhembe District	10	20	47	25	28	3	3 counts higher
20	306	Jane Furse	Sekhukhune District	19	17	27	22	27	5	5 counts higher
21	343	Mecklenburg	Sekhukhune District	30	23	21	35	25	-10	10 counts lower
22	351	Levubu	Vhembe District	18	21	26	23	24	1	1 count higher
23	354	Bela-Bela	Waterberg District	13	18	27	28	24	-4	4 counts lower
24	375	Vuwani	Vhembe District	13	27	26	28	22	-6	6 counts lower
25	381	Hlanganani	Mopani District	7	17	14	14	21	7	7 counts higher
26	386	Bolobedu	Mopani District	16	27	29	19	21	2	2 counts higher
27	392	Namakgale	Mopani District	26	25	42	26	21	-5	5 counts lower
28	404	Sekhukhune	Sekhukhune District	11	16	19	17	20	3	3 counts higher
29	405	Senwabarwana	Capricorn District	15	19	22	17	20	3	3 counts higher
30	410	Mokopane	Waterberg District	10	12	12	21	20	-1	1 count lower

** NB : Station featured in the National TOP30

PROPERTY-RELATED CRIME

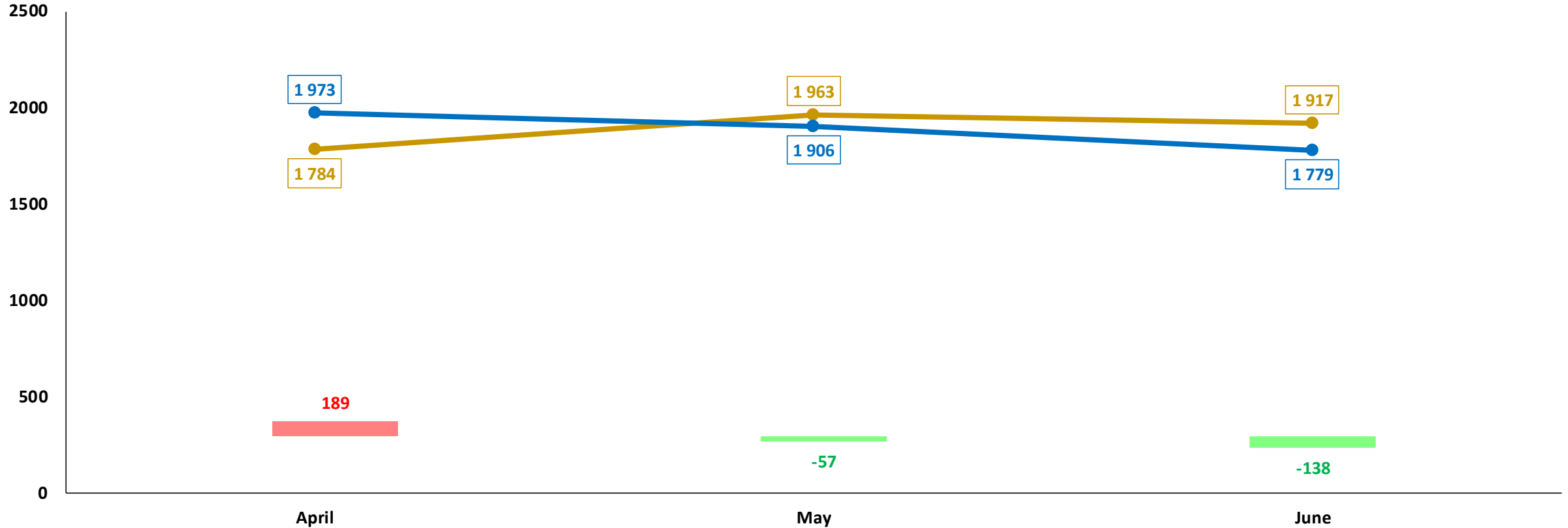
Property-Related Crime refers to crimes during which tangible property of an individual or institution is taken by criminal elements without permission, and in the absence of the owner/custodian of such property. This type of crime includes burglary at both residential and

non-residential premises, theft of motor vehicles and motorcycles, theft out of or from motor vehicles and stock-theft.

- Burglary at Residential Premises
- Burglary at Non-Residential Premises
- Theft of Motor Vehicle and Motor Cycle
- Theft out of or from Motor Vehicle
- Stock Theft

PROPERTY-RELATED CRIME

Trend over three-months period



	Capricorn	Mopani	Sekhukhune	Vhembe	Waterberg	Limpopo
April 2023 to June 2023	1 744	978	1 040	1 019	883	5 664
April 2024 to June 2024	1 667	1 058	994	1 080	859	5 658
Count diff	-77	80	-46	61	-24	-6
(%) Change	-4,4%	8,2%	-4,4%	6,0%	-2,7%	-0,1%
% contribution to Province	29,5%	18,7%	17,6%	19,1%	15,2%	

PROPERTY-RELATED CRIME



TOP 30 stations

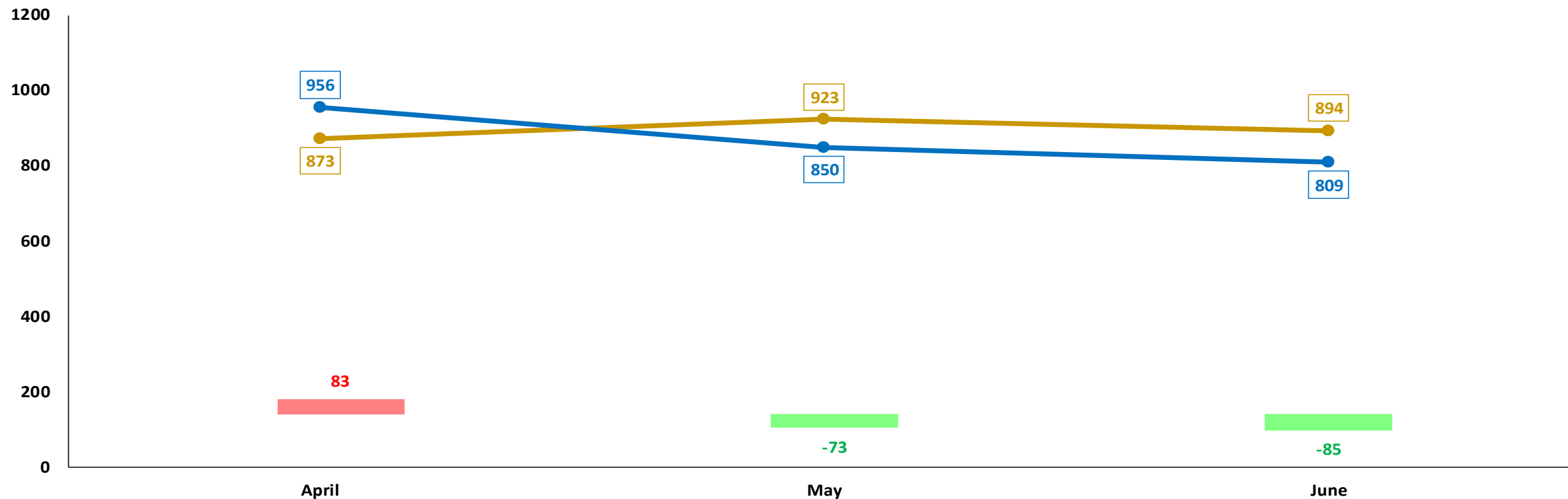
Prov Position	RSA Position	Station	District	April 2020 to June 2020	April 2021 to June 2021	April 2022 to June 2022	April 2023 to June 2023	April 2024 to June 2024	Count Diff	(%) Change
1	12	Polokwane	Capricorn District	271	366	375	465	394	-71	-15,3%
2	30	Mankweng	Capricorn District	347	272	316	323	305	-18	-5,6%
3	40	Thohoyandou	Vhembe District	259	235	247	222	274	52	23,4%
4	54	Seshego	Capricorn District	355	291	287	228	250	22	9,6%
5	114	Maake	Mopani District	92	128	156	165	170	5	3,0%
6	132	Lebowakgomo	Capricorn District	183	152	157	190	159	-31	-16,3%
7	147	Dennilton	Sekhukhune District	128	96	125	131	149	18	13,7%
8	152	Giyani	Mopani District	129	193	160	96	146	50	52,1%
9	172	Mahwelereng	Waterberg District	153	128	210	141	135	-6	-4,3%
10	185	Tzaneen	Mopani District	128	138	124	128	127	-1	-0,8%
11	199	Groblersdal	Sekhukhune District	37	48	76	85	120	35	41,2%
12	208	Bela-Bela	Waterberg District	135	143	117	112	116	4	3,6%
13	224	Namakgale	Mopani District	118	95	112	83	110	27	32,5%
14	232	Mokopane	Waterberg District	81	78	159	110	109	-1	-0,9%
15	234	Westenburg	Capricorn District	220	178	204	175	109	-66	-37,7%
16	242	Makhado	Vhembe District	55	139	95	90	105	15	16,7%
17	271	Vuwani	Vhembe District	57	79	68	81	96	15	18,5%
18	292	Ritavi	Mopani District	100	114	95	108	93	-15	-13,9%
19	324	Malamulele	Vhembe District	52	75	88	86	85	-1	-1,2%
20	340	Waterval	Vhembe District	84	67	64	69	80	11	15,9%
21	343	Tubatse	Sekhukhune District	58	81	75	58	79	21	36,2%
22	346	Phalaborwa	Mopani District	57	65	69	48	78	30	62,5%
23	347	Burgersfort	Sekhukhune District	85	94	115	55	78	23	41,8%
24	379	Matlala	Capricorn District	75	81	54	49	73	24	49,0%
25	388	Nebo	Sekhukhune District	85	101	81	78	73	-5	-6,4%
26	390	Senwabarwana	Capricorn District	70	66	65	48	72	24	50,0%
27	397	Musina	Vhembe District	38	77	47	79	70	-9	-11,4%
28	399	Hlogotlou	Sekhukhune District	68	76	79	108	70	-38	-35,2%
29	409	Letsitele	Mopani District	67	85	96	89	68	-21	-23,6%
30	423	Modimolle	Waterberg District	66	82	65	110	65	-45	-40,9%

** NB : Station featured in the National TOP30

BURGLARY AT RESIDENTIAL PREMISES



Trend over three-months period



	Capricorn	Mopani	Sekhukhune	Vhembe	Waterberg	Limpopo
April 2023 to June 2023	834	533	366	497	460	2 690
April 2024 to June 2024	736	543	420	495	421	2 615
Count diff	-98	10	54	-2	-39	-75
(%) Change	-11,8%	1,9%	14,8%	-0,4%	-8,5%	-2,8%
% contribution to Province	28,1%	20,8%	16,1%	18,9%	16,1%	

BURGLARY AT RESIDENTIAL PREMISES



TOP 30 stations

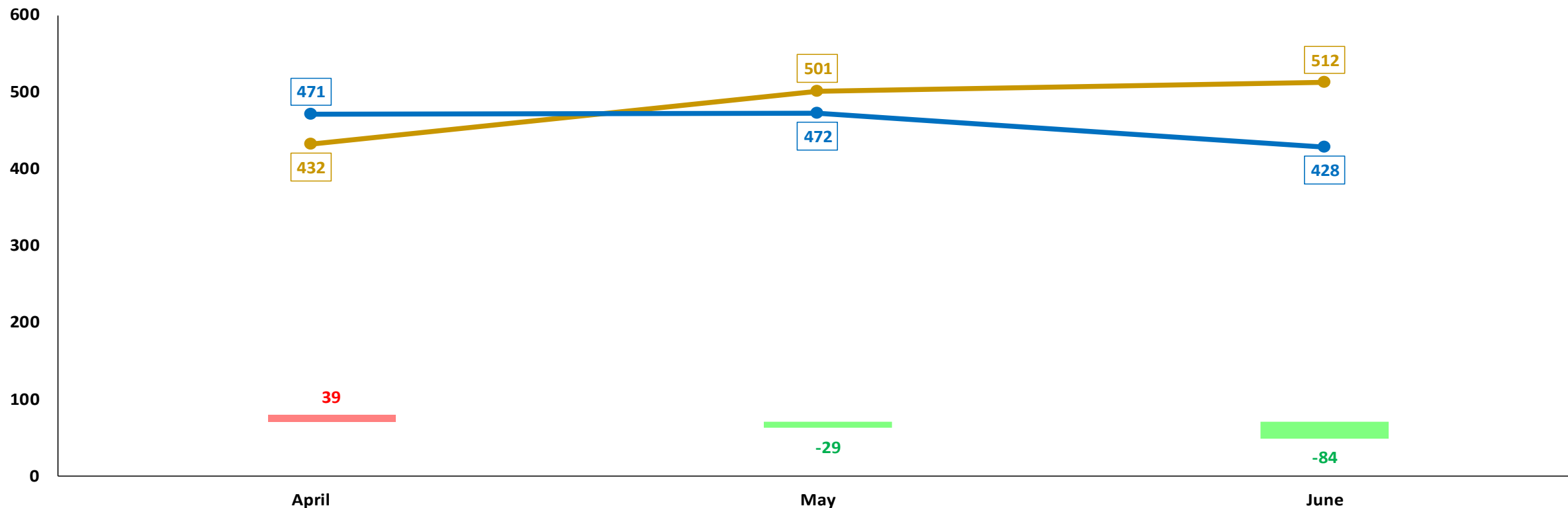
Prov Position	RSA Position	Station	District	April 2020 to June 2020	April 2021 to June 2021	April 2022 to June 2022	April 2023 to June 2023	April 2024 to June 2024	Count Diff	(%) Change
1	1	Mankweng	Capricorn District	228	171	214	245	215	-30	-12,2%
2	15	Seshego	Capricorn District	224	184	181	147	134	-13	-8,8%
3	33	Thohoyandou	Vhembe District	91	105	115	113	111	-2	-1,8%
4	39	Polokwane	Capricorn District	100	122	154	125	105	-20	-16,0%
5	60	Maake	Mopani District	45	74	93	108	93	-15	-13,9%
6	105	Lebowakgomo	Capricorn District	104	58	54	86	74	-12	-14,0%
7	107	Dennilton	Sekhukhune District	77	45	50	49	73	24	49,0%
8	136	Bela-Bela	Waterberg District	83	99	77	64	67	3	4,7%
9	154	Ritavi	Mopani District	75	75	48	64	63	-1	-1,6%
10	164	Mahwelereng	Waterberg District	85	64	140	90	61	-29	-32,2%
11	168	Namakgale	Mopani District	81	75	89	62	60	-2	-3,2%
12	192	Giyani	Mopani District	71	116	92	34	56	22	64,7%
13	194	Vuwani	Vhembe District	21	31	34	50	56	6	12,0%
14	202	Tzaneen	Mopani District	65	57	59	64	55	-9	-14,1%
15	250	Phalaborwa	Mopani District	25	44	41	25	46	21	21 counts higher
16	263	Tubatse	Sekhukhune District	38	54	40	27	45	18	18 counts higher
17	279	Mokopane	Waterberg District	34	34	70	50	44	-6	6 counts lower
18	283	Letsitele	Mopani District	32	51	49	45	43	-2	2 counts lower
19	290	Lephalale	Waterberg District	23	44	46	40	42	2	2 counts higher
20	312	Malamulele	Vhembe District	29	27	40	35	39	4	4 counts higher
21	315	Waterval	Vhembe District	32	35	31	39	39	0	0 count diff
22	318	Westenburg	Capricorn District	99	80	92	68	39	-29	29 counts lower
23	332	Thabazimbi	Waterberg District	32	18	35	27	37	10	10 counts higher
24	337	Lulekani	Mopani District	22	37	41	41	37	-4	4 counts lower
25	338	Hlogotlou	Sekhukhune District	32	32	24	42	37	-5	5 counts lower
26	346	Moletlane	Capricorn District	0	24	23	27	36	9	9 counts higher
27	349	Nebo	Sekhukhune District	47	62	44	32	36	4	4 counts higher
28	353	Makhado	Vhembe District	20	64	27	37	36	-1	1 count lower
29	366	Modimolle	Waterberg District	32	43	36	54	35	-19	19 counts lower
30	402	Motetema	Sekhukhune District	40	34	43	24	31	7	7 counts higher

** NB : Station featured in the National TOP30

BURGLARY AT NON-RESIDENTIAL PREMISES



Trend over three-months period



	Capricorn	Mopani	Sekhukhune	Vhembe	Waterberg	Limpopo
April 2023 to June 2023	402	268	287	320	168	1 445
April 2024 to June 2024	346	281	231	369	144	1 371
Count diff	-56	13	-56	49	-24	-74
(%) Change	-13,9%	4,9%	-19,5%	15,3%	-14,3%	-5,1%
% contribution to Province	25,2%	20,5%	16,8%	26,9%	10,5%	

BURGLARY AT NON-RESIDENTIAL PREMISES



TOP 30 stations

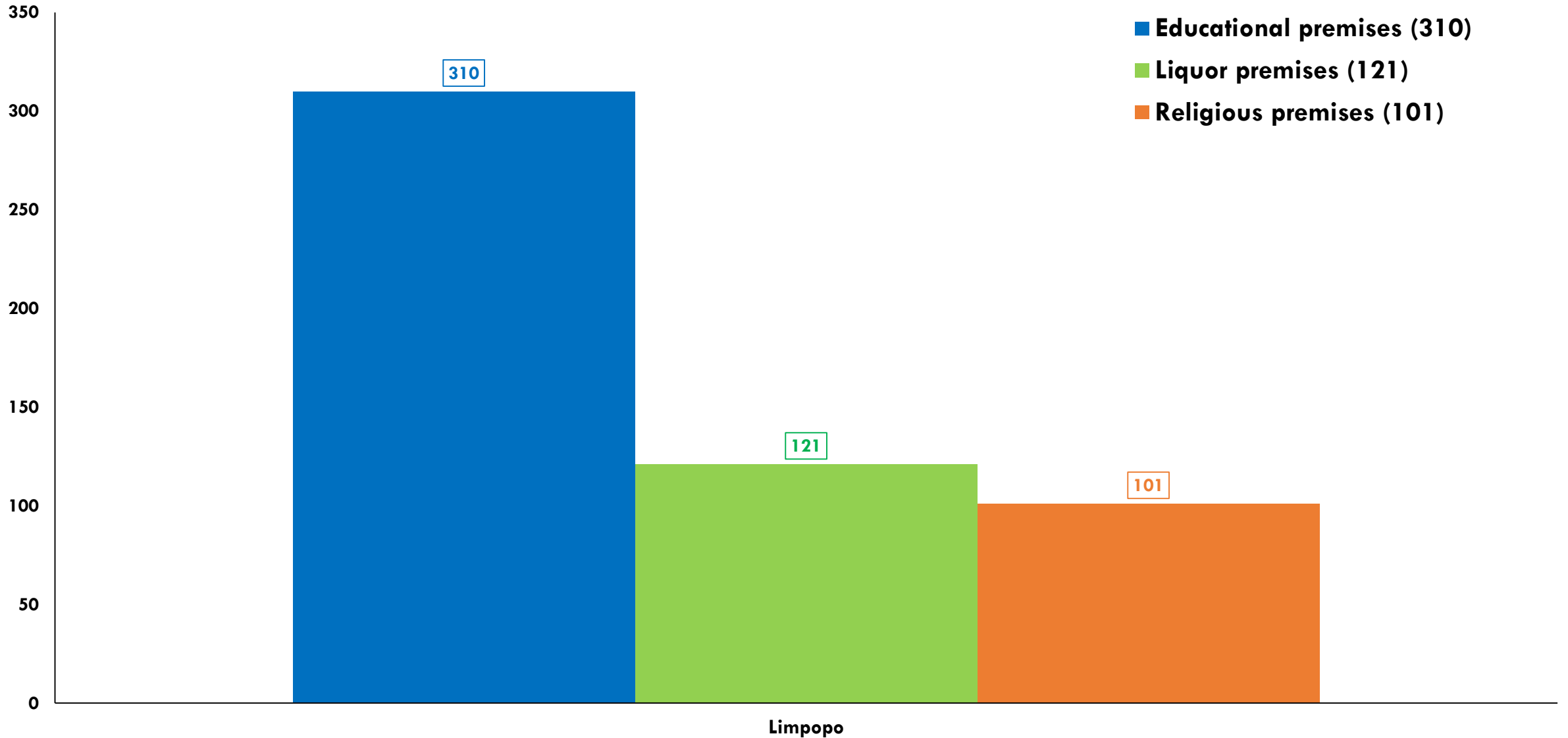
Prov Position	RSA Position	Station	District	April 2020 to June 2020	April 2021 to June 2021	April 2022 to June 2022	April 2023 to June 2023	April 2024 to June 2024	Count Diff	(%) Change
1	2	Thohoyandou	Vhembe District	116	55	86	69	117	48	69,6%
2	7	Polokwane	Capricorn District	82	72	76	150	78	-72	-48,0%
3	28	Tzaneen	Mopani District	23	24	39	32	49	17	17 counts higher
4	32	Seshego	Capricorn District	69	51	32	33	45	12	12 counts higher
5	33	Maake	Mopani District	26	33	37	38	45	7	7 counts higher
6	36	Giyani	Mopani District	39	45	27	25	44	19	19 counts higher
7	41	Mankweng	Capricorn District	57	40	57	41	43	2	2 counts higher
8	42	Dennilton	Sekhukhune District	30	26	32	46	43	-3	3 counts lower
9	51	Malamulele	Vhembe District	17	42	36	38	38	0	0 count diff
10	54	Lebowakgomo	Capricorn District	30	28	31	46	36	-10	10 counts lower
11	59	Levubu	Vhembe District	20	28	20	10	34	24	24 counts higher
12	63	Makhado	Vhembe District	22	52	47	36	34	-2	2 counts lower
13	74	Matlala	Capricorn District	21	22	13	11	31	20	20 counts higher
14	95	Vuwani	Vhembe District	29	29	25	25	27	2	2 counts higher
15	159	Waterval	Vhembe District	37	20	20	18	21	3	3 counts higher
16	160	Bela-Bela	Waterberg District	20	19	10	19	21	2	2 counts higher
17	191	Sebayeng	Capricorn District	16	11	26	13	19	6	6 counts higher
18	196	Namakgale	Mopani District	19	7	8	18	19	1	1 count higher
19	198	Mahwelereng	Waterberg District	21	23	20	21	19	-2	2 counts lower
20	206	Burgersfort	Sekhukhune District	34	25	22	10	18	8	8 counts higher
21	208	Siloam	Vhembe District	8	13	13	12	18	6	6 counts higher
22	237	Letsitele	Mopani District	16	20	21	19	17	-2	2 counts lower
23	240	Groblersdal	Sekhukhune District	11	8	17	21	17	-4	4 counts lower
24	242	Bolobedu	Mopani District	33	27	21	31	17	-14	14 counts lower
25	243	Westenburg	Capricorn District	39	29	34	34	17	-17	17 counts lower
26	248	Saselamani	Vhembe District	11	10	16	11	16	5	5 counts higher
27	254	Nebo	Sekhukhune District	21	16	20	18	16	-2	2 counts lower
28	259	Sekhukhune	Sekhukhune District	20	9	10	28	16	-12	12 counts lower
29	273	Phalaborwa	Mopani District	16	6	10	12	15	3	3 counts higher
30	274	Villa Nora	Waterberg District	6	23	13	12	15	3	3 counts higher

** NB : Station featured in the National TOP30

BURGLARY AT RELIGIOUS, LIQUOR OUTLETS AND EDUCATIONAL PREMISES



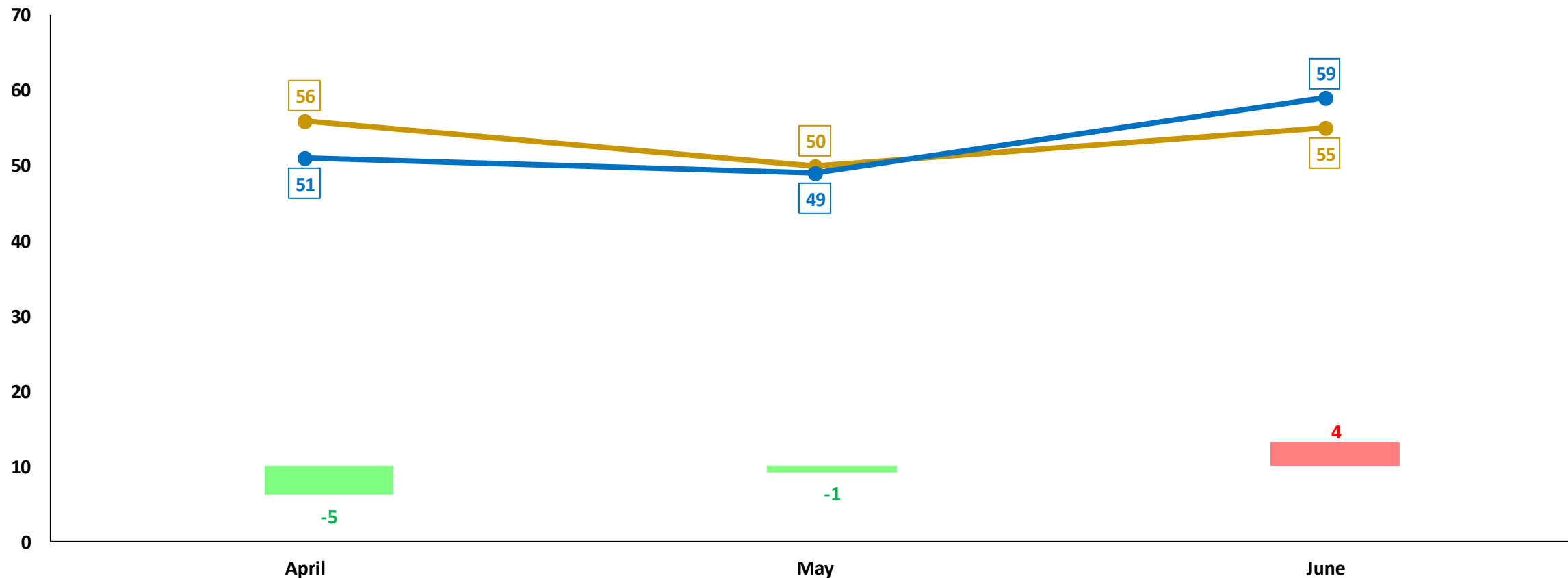
April 2024 to June 2024



THEFT OF MOTOR VEHICLE AND MOTORCYCLE



Trend over three-months period



	Capricorn	Mopani	Sekhukhune	Vhembe	Waterberg	Limpopo
April 2023 to June 2023	54	23	38	18	28	161
April 2024 to June 2024	46	18	42	26	27	159
Count diff	-8	-5	4	8	-1	-2
(%) Change	8 counts lower	5 counts lower	4 counts higher	8 counts higher	1 count lower	-1,2%
% contribution to Province	28,9%	11,3%	26,4%	16,4%	17,0%	

THEFT OF MOTOR VEHICLE AND MOTORCYCLE



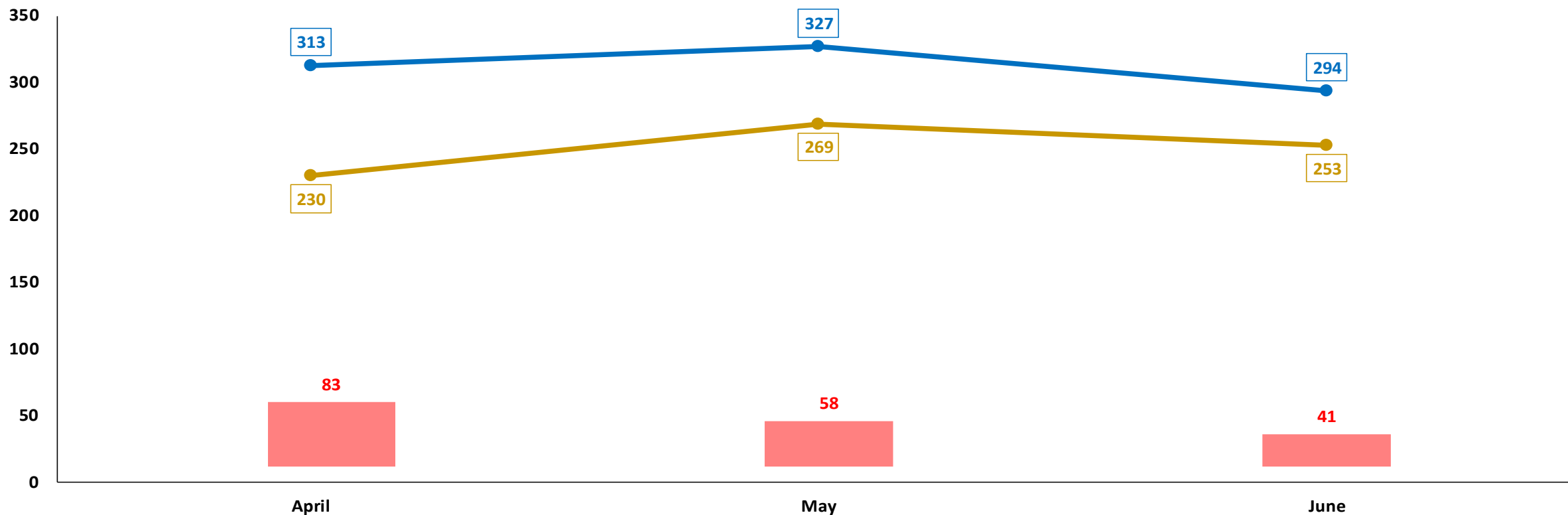
TOP 30 stations

Prov Position	RSA Position	Station	District	April 2020 to June 2020	April 2021 to June 2021	April 2022 to June 2022	April 2023 to June 2023	April 2024 to June 2024	Count Diff	(%) Change
1	172	Westenburg	Capricorn District	1	8	16	11	14	3	3 counts higher
2	182	Seshego	Capricorn District	4	10	12	6	13	7	7 counts higher
3	228	Musina	Vhembe District	1	3	1	3	8	5	5 counts higher
4	243	Dennilton	Sekhukhune District	1	5	1	3	7	4	4 counts higher
5	248	Mahwelereng	Waterberg District	7	7	10	5	7	2	2 counts higher
6	260	Northam	Waterberg District	3	8	4	0	6	6	6 counts higher
7	261	Mankweng	Capricorn District	2	14	8	1	6	5	5 counts higher
8	263	Tubatse	Sekhukhune District	3	2	2	2	6	4	4 counts higher
9	264	Jane Furse	Sekhukhune District	4	0	4	3	6	3	3 counts higher
10	270	Thohoyandou	Vhembe District	6	6	9	4	6	2	2 counts higher
11	287	Makhado	Vhembe District	2	3	4	2	5	3	3 counts higher
12	301	Burgersfort	Sekhukhune District	4	3	3	5	5	0	0 count diff
13	309	Lebowakgomo	Capricorn District	7	12	7	8	5	-3	3 counts lower
14	337	Bela-Bela	Waterberg District	1	5	8	4	4	0	0 count diff
15	345	Motetema	Sekhukhune District	0	4	2	7	4	-3	3 counts lower
16	353	Polokwane	Capricorn District	6	27	11	20	4	-16	16 counts lower
17	358	Matlelerekeng	Sekhukhune District	2	1	0	0	3	3	3 counts higher
18	363	Driekop	Sekhukhune District	1	1	1	1	3	2	2 counts higher
19	369	Ritavi	Mopani District	1	1	2	1	3	2	2 counts higher
20	376	Groblersdal	Sekhukhune District	0	2	8	2	3	1	1 count higher
21	382	Maake	Mopani District	1	5	4	2	3	1	1 count higher
22	406	Modimolle	Waterberg District	0	6	1	6	3	-3	3 counts lower
23	410	Tzaneen	Mopani District	3	4	4	7	3	-4	4 counts lower
24	416	Bolobedu	Mopani District	1	1	0	0	2	2	2 counts higher
25	437	Vuwani	Vhembe District	0	2	1	0	2	2	2 counts higher
26	449	Lephalale	Waterberg District	1	6	0	1	2	1	1 count higher
27	452	Mphephu	Vhembe District	0	0	3	1	2	1	1 count higher
28	464	Hlogotlou	Sekhukhune District	0	6	3	2	2	0	0 count diff
29	495	Mokopane	Waterberg District	1	3	1	5	2	-3	3 counts lower
30	496	Phalaborwa	Mopani District	1	3	3	5	2	-3	3 counts lower

THEFT OUT OF OR FROM MOTOR VEHICLE



Trend over three-months period



	Capricorn	Mopani	Sekhukhune	Vhembe	Waterberg	Limpopo
April 2023 to June 2023	312	96	111	108	125	752
April 2024 to June 2024	358	146	158	123	149	934
Count diff	46	50	47	15	24	182
(%) Change	14,7%	52,1%	42,3%	13,9%	19,2%	24,2%
% contribution to Province	38,3%	15,6%	16,9%	13,2%	16,0%	

THEFT OUT OF OR FROM MOTOR VEHICLE



TOP 30 stations

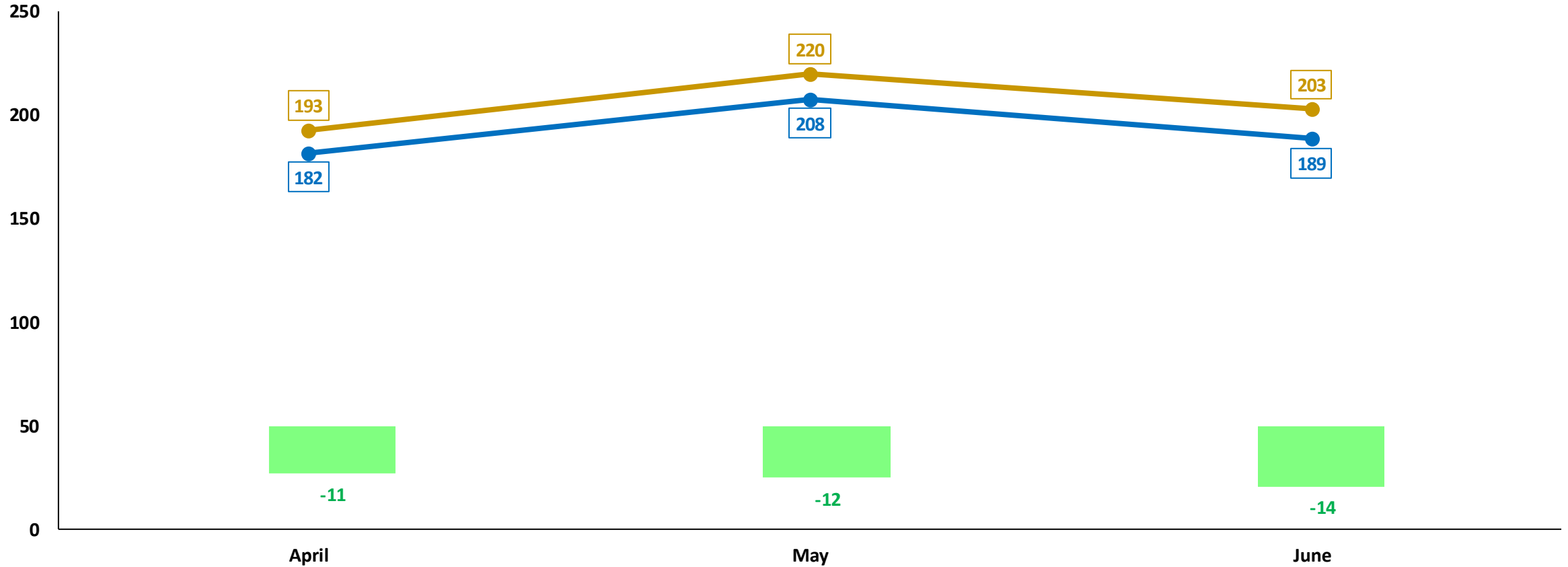
Prov Position	RSA Position	Station	District	April 2020 to June 2020	April 2021 to June 2021	April 2022 to June 2022	April 2023 to June 2023	April 2024 to June 2024	Count Diff	(%) Change
1	8	Polokwane	Capricorn District	78	143	133	168	204	36	21,4%
2	68	Groblersdal	Sekhukhune District	7	24	29	36	71	35	97,2%
3	112	Seshego	Capricorn District	38	36	51	32	45	13	13 counts higher
4	146	Mokopane	Waterberg District	21	19	59	31	38	7	7 counts higher
5	154	Thohoyandou	Vhembe District	32	60	32	30	37	7	7 counts higher
6	169	Mahwelereng	Waterberg District	27	21	16	13	33	20	20 counts higher
7	177	Burgersfort	Sekhukhune District	20	30	59	18	31	13	13 counts higher
8	187	Westenburg	Capricorn District	63	53	49	49	30	-19	19 counts lower
9	196	Namakgale	Mopani District	15	10	14	1	28	27	27 counts higher
10	203	Giyani	Mopani District	9	19	16	17	27	10	10 counts higher
11	211	Lebowakgomo	Capricorn District	13	32	29	16	26	10	10 counts higher
12	224	Mankweng	Capricorn District	31	26	16	26	25	-1	1 count lower
13	233	Makhado	Vhembe District	6	17	12	10	23	13	13 counts higher
14	262	Tzaneen	Mopani District	33	47	20	24	20	-4	4 counts lower
15	267	Maake	Mopani District	11	13	14	9	19	10	10 counts higher
16	291	Bela-Bela	Waterberg District	14	16	16	21	18	-3	3 counts lower
17	306	Musina	Vhembe District	7	16	14	21	17	-4	4 counts lower
18	317	Phalaborwa	Mopani District	14	11	15	5	15	10	10 counts higher
19	348	Lephalale	Waterberg District	4	10	8	9	13	4	4 counts higher
20	363	Waterval	Vhembe District	5	7	9	9	12	3	3 counts higher
21	394	Modimolle	Waterberg District	1	10	9	24	11	-13	13 counts lower
22	400	Naboomspruit	Waterberg District	7	11	5	4	10	6	6 counts higher
23	410	Ritavi	Mopani District	9	17	20	9	10	1	1 count higher
24	428	Thabazimbi	Waterberg District	2	19	6	7	9	2	2 counts higher
25	442	Northam	Waterberg District	1	6	1	3	8	5	5 counts higher
26	448	Dennilton	Sekhukhune District	5	8	10	6	8	2	2 counts higher
27	459	Mphephu	Vhembe District	5	7	3	8	8	0	0 count diff
28	473	Senwabarwana	Capricorn District	2	2	3	2	7	5	5 counts higher
29	479	Bolobedu	Mopani District	7	8	4	7	7	0	0 count diff
30	486	Marble Hall	Sekhukhune District	5	5	10	9	7	-2	2 counts lower

** NB : Station featured in the National TOP30

STOCK-THEFT



Trend over three-months period



	Capricorn	Mopani	Sekhukhune	Vhembe	Waterberg	Limpopo
April 2023 to June 2023	142	58	238	76	102	616
April 2024 to June 2024	181	70	143	67	118	579
Count diff	39	12	-95	-9	16	-37
(%) Change	27,5%	12 counts higher	-39,9%	9 counts lower	15,7%	-6,0%
% contribution to Province	31,3%	12,1%	24,7%	11,6%	20,4%	

STOCK-THEFT



TOP 30 stations

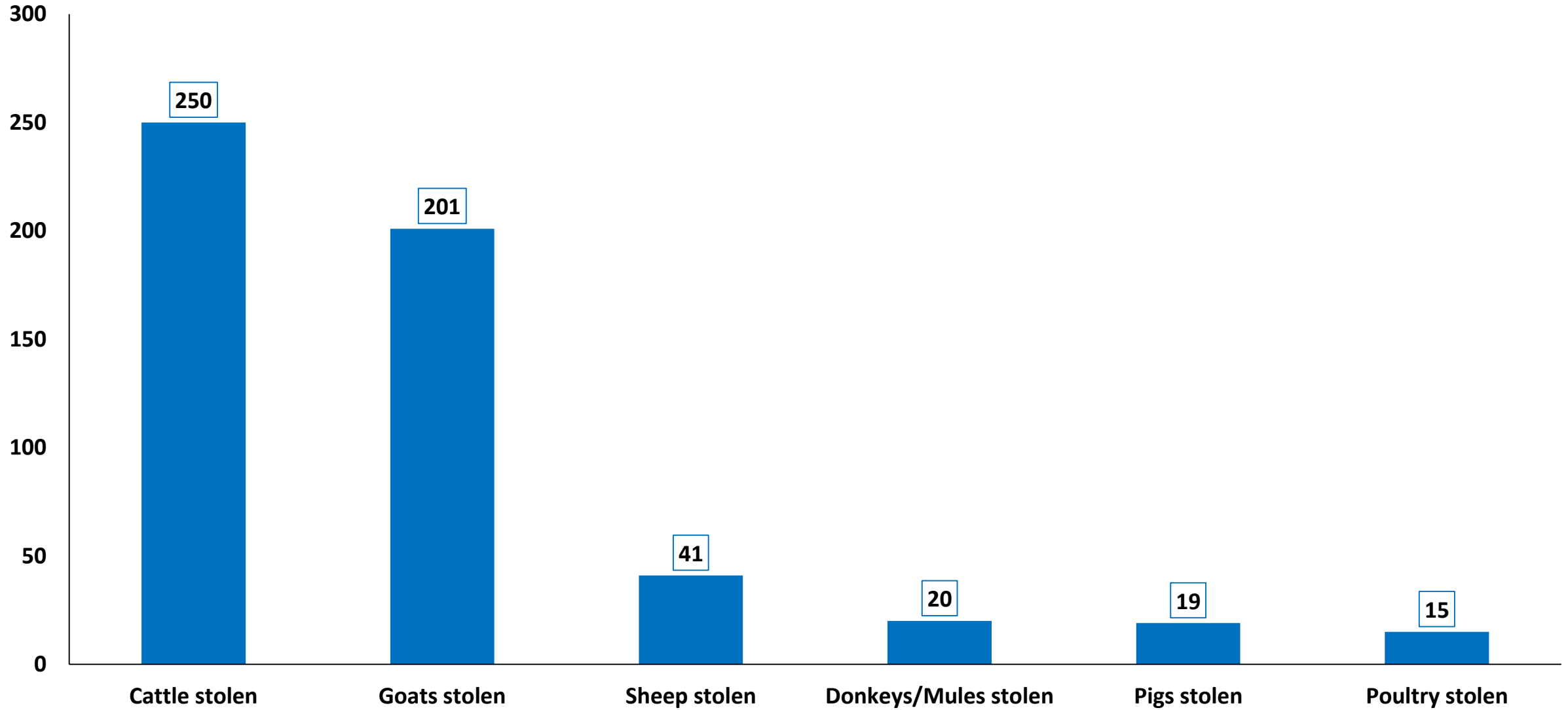
Prov Position	RSA Position	Station	District	April 2020 to June 2020	April 2021 to June 2021	April 2022 to June 2022	April 2023 to June 2023	April 2024 to June 2024	Count Diff	(%) Change
1	24	Senwabarwana	Capricorn District	10	10	23	10	29	19	19 counts higher
2	37	Matlala	Capricorn District	33	25	24	14	25	11	11 counts higher
3	39	Tinmyne	Waterberg District	13	7	16	15	25	10	10 counts higher
4	83	Giyani	Mopani District	9	10	22	19	18	-1	1 count lower
5	84	Nebo	Sekhukhune District	8	16	14	25	18	-7	7 counts lower
6	85	Dennilton	Sekhukhune District	15	12	32	27	18	-9	9 counts lower
7	86	Lebowakgomo	Capricorn District	29	22	36	34	18	-16	16 counts lower
8	98	Mankweng	Capricorn District	29	21	21	10	16	6	6 counts higher
9	104	Gilead	Waterberg District	14	11	9	23	16	-7	7 counts lower
10	109	Mahwelereng	Waterberg District	13	13	24	12	15	3	3 counts higher
11	133	Mokopane	Waterberg District	4	6	6	0	13	13	13 counts higher
12	140	Seshego	Capricorn District	20	10	11	10	13	3	3 counts higher
13	158	Matlelerekeng	Sekhukhune District	5	9	13	13	12	-1	1 count lower
14	165	Hlogotlou	Sekhukhune District	9	12	24	34	12	-22	22 counts lower
15	166	Bolobedu	Mopani District	13	3	6	2	11	9	9 counts higher
16	167	Mashashane	Capricorn District	4	4	19	4	11	7	7 counts higher
17	168	Naboomspruit	Waterberg District	11	4	7	5	11	6	6 counts higher
18	172	Sebayeng	Capricorn District	9	14	8	7	11	4	4 counts higher
19	176	Tubatse	Sekhukhune District	4	3	11	9	11	2	2 counts higher
20	196	Roosenekal	Sekhukhune District	6	5	4	4	10	6	6 counts higher
21	197	Mokwakwaila	Mopani District	9	6	6	5	10	5	5 counts higher
22	205	Maake	Mopani District	9	3	8	8	10	2	2 counts higher
23	209	Rakgoadi	Sekhukhune District	1	8	5	13	10	-3	3 counts lower
24	229	Westenburg	Capricorn District	18	8	13	13	9	-4	4 counts lower
25	239	Waterval	Vhembe District	9	2	0	2	8	6	6 counts higher
26	243	Musina	Vhembe District	2	2	0	3	8	5	5 counts higher
27	269	Maleboho	Capricorn District	12	5	25	0	7	7	7 counts higher
28	272	Morebeng	Capricorn District	1	3	5	1	7	6	6 counts higher
29	279	Burgersfort	Sekhukhune District	6	2	3	3	7	4	4 counts higher
30	288	Villa Nora	Waterberg District	10	19	11	4	7	3	3 counts higher

** NB : Station featured in the National TOP30

STOCK-THEFT



April 2024 to June 2024 – Type of stock stolen



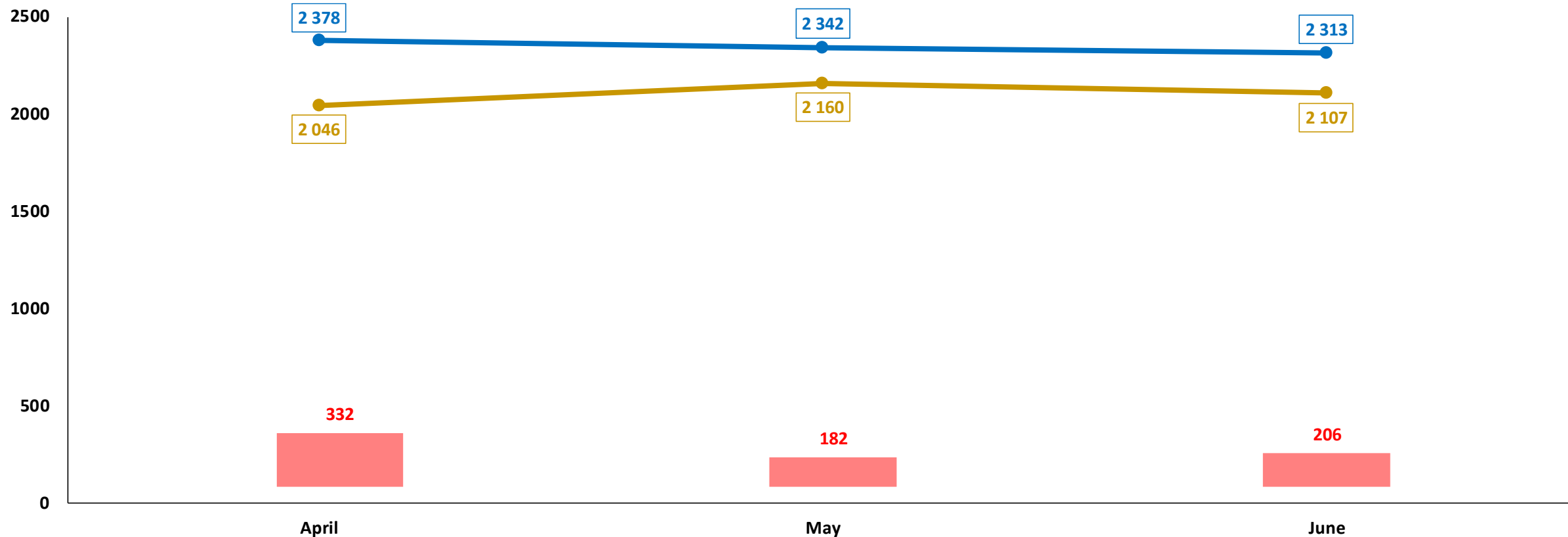
OTHER SERIOUS CRIME

Includes all serious crimes not mentioned in the above categories

- All Theft not mentioned elsewhere
- Commercial Crime
- Shoplifting

OTHER SERIOUS CRIME

Trend over three-months period



	Capricorn	Mopani	Sekhukhune	Vhembe	Waterberg	Limpopo
April 2023 to June 2023	1 695	1 152	989	1 227	1 250	6 313
April 2024 to June 2024	2 320	1 263	1 056	1 181	1 213	7 033
Count diff	625	111	67	-46	-37	720
(%) Change	36,9%	9,6%	6,8%	-3,7%	-3,0%	11,4%
% contribution to Province	33,0%	18,0%	15,0%	16,8%	17,2%	

OTHER SERIOUS CRIME



TOP 30 stations

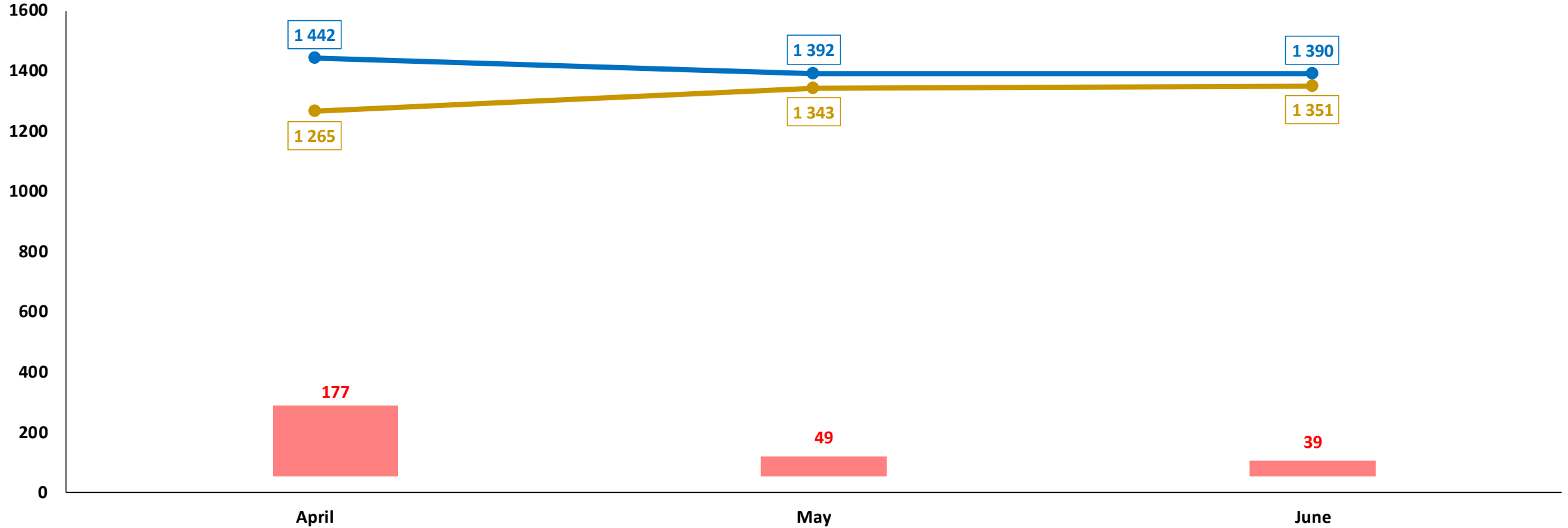
Prov Position	RSA Position	Station	District	April 2020 to June 2020	April 2021 to June 2021	April 2022 to June 2022	April 2023 to June 2023	April 2024 to June 2024	Count Diff	(%) Change
1	8	Polokwane	Capricorn District	341	559	567	539	716	177	32,8%
2	46	Mankweng	Capricorn District	245	236	252	244	417	173	70,9%
3	69	Thohoyandou	Vhembe District	139	240	334	442	346	-96	-21,7%
4	90	Tzaneen	Mopani District	156	262	226	267	287	20	7,5%
5	92	Seshego	Capricorn District	171	198	233	231	282	51	22,1%
6	134	Lebowakgomo	Capricorn District	93	138	173	185	237	52	28,1%
7	183	Giyani	Mopani District	121	131	114	118	182	64	54,2%
8	196	Makhado	Vhembe District	80	159	168	167	172	5	3,0%
9	197	Burgersfort	Sekhukhune District	134	167	142	125	170	45	36,0%
10	200	Lephalale	Waterberg District	102	137	170	162	164	2	1,2%
11	215	Maake	Mopani District	72	108	94	144	155	11	7,6%
12	218	Mokopane	Waterberg District	75	122	161	160	153	-7	-4,4%
13	223	Westenburg	Capricorn District	101	119	163	144	151	7	4,9%
14	228	Bela-Bela	Waterberg District	88	118	127	114	148	34	29,8%
15	258	Matlala	Capricorn District	26	44	53	46	131	85	85 counts higher
16	272	Northam	Waterberg District	55	88	82	115	126	11	9,6%
17	280	Musina	Vhembe District	62	100	84	144	124	-20	-13,9%
18	289	Phalaborwa	Mopani District	51	81	72	72	118	46	63,9%
19	291	Thabazimbi	Waterberg District	59	59	92	138	118	-20	-14,5%
20	299	Mahwelereng	Waterberg District	124	179	181	137	114	-23	-16,8%
21	305	Groblersdal	Sekhukhune District	63	88	86	74	111	37	50,0%
22	319	Moletlane	Capricorn District	0	38	50	45	104	59	59 counts higher
23	328	Naboomspruit	Waterberg District	43	79	80	89	102	13	14,6%
24	330	Jane Furse	Sekhukhune District	53	86	90	101	102	1	1,0%
25	338	Modimolle	Waterberg District	63	78	169	91	99	8	8,8%
26	347	Waterval	Vhembe District	49	80	85	75	95	20	26,7%
27	353	Dennilton	Sekhukhune District	66	108	106	125	94	-31	-24,8%
28	357	Ritavi	Mopani District	84	69	71	119	93	-26	-21,8%
29	359	Malamulele	Vhembe District	42	58	62	61	92	31	50,8%
30	366	Sekhukhune	Sekhukhune District	32	35	49	77	88	11	14,3%

** NB : Station featured in the National TOP30

ALL THEFT NOT MENTIONED ELSEWHERE



Trend over three-months period



	Capricorn	Mopani	Sekhukhune	Vhembe	Waterberg	Limpopo
April 2023 to June 2023	957	802	614	742	844	3 959
April 2024 to June 2024	1 424	780	615	700	705	4 224
Count diff	467	-22	1	-42	-139	265
(%) Change	48,8%	-2,7%	0,2%	-5,7%	-16,5%	6,7%
% contribution to Province	33,7%	18,5%	14,6%	16,6%	16,7%	

ALL THEFT NOT MENTIONED ELSEWHERE



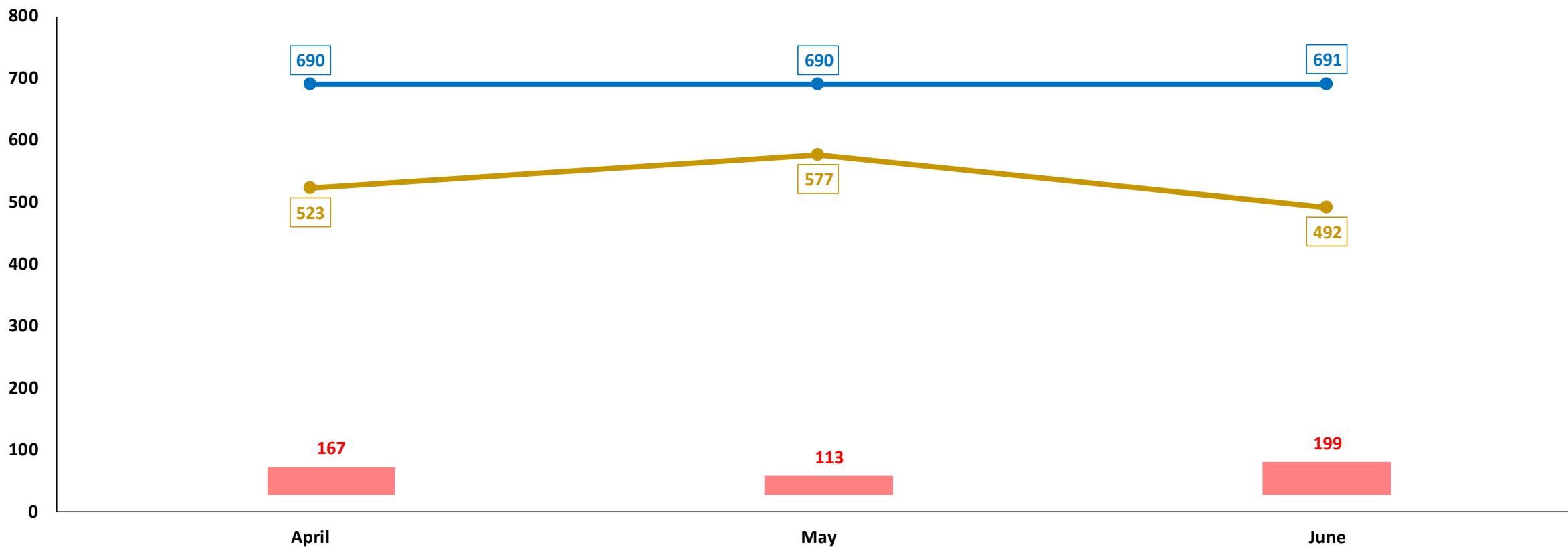
TOP 30 stations

Prov Position	RSA Position	Station	District	April 2020 to June 2020	April 2021 to June 2021	April 2022 to June 2022	April 2023 to June 2023	April 2024 to June 2024	Count Diff	(%) Change
1	9	Polokwane	Capricorn District	166	277	268	225	319	94	41,8%
2	27	Mankweng	Capricorn District	181	119	138	122	253	131	131 counts higher
3	56	Seshego	Capricorn District	116	129	168	163	207	44	27,0%
4	61	Thohoyandou	Vhembe District	70	104	192	228	193	-35	-15,4%
5	104	Tzaneen	Mopani District	96	170	132	154	149	-5	-3,2%
6	109	Lebowakgomo	Capricorn District	78	85	95	104	144	40	38,5%
7	165	Matlala	Capricorn District	18	34	38	33	110	77	77 counts higher
8	166	Maake	Mopani District	59	74	66	112	110	-2	-1,8%
9	172	Makhado	Vhembe District	50	88	100	108	106	-2	-1,9%
10	194	Bela-Bela	Waterberg District	61	73	80	69	98	29	42,0%
11	208	Westenburg	Capricorn District	73	88	128	95	94	-1	-1,1%
12	228	Giyani	Mopani District	63	70	53	62	86	24	38,7%
13	231	Moletlane	Capricorn District	0	26	28	26	85	59	59 counts higher
14	233	Mahwelereng	Waterberg District	97	149	149	109	84	-25	-22,9%
15	265	Phalaborwa	Mopani District	36	43	46	41	73	32	78,0%
16	270	Lephalale	Waterberg District	53	76	105	111	72	-39	-35,1%
17	272	Naboomspruit	Waterberg District	31	61	61	65	71	6	9,2%
18	279	Burgersfort	Sekhukhune District	75	80	67	49	69	20	40,8%
19	280	Sekhukhune	Sekhukhune District	30	20	41	68	69	1	1,5%
20	291	Ritavi	Mopani District	61	59	58	104	66	-38	-36,5%
21	300	Thabazimbi	Waterberg District	34	42	51	101	65	-36	-35,6%
22	302	Mokopane	Waterberg District	48	71	92	69	64	-5	-7,2%
23	306	Musina	Vhembe District	31	58	48	81	64	-17	-21,0%
24	309	Malamulele	Vhembe District	32	44	47	44	63	19	43,2%
25	323	Dennilton	Sekhukhune District	49	85	90	79	62	-17	-21,5%
26	328	Modimolle	Waterberg District	38	44	85	54	60	6	11,1%
27	333	Letsitele	Mopani District	63	95	66	78	59	-19	-24,4%
28	335	Groblersdal	Sekhukhune District	39	44	44	35	58	23	65,7%
29	360	Northam	Waterberg District	36	35	46	60	54	-6	-10,0%
30	384	Mogwadi	Capricorn District	11	18	12	11	48	37	37 counts higher

** NB : Station featured in the National TOP30

COMMERCIAL CRIME

Trend over three-months period



	Capricorn	Mopani	Sekhukhune	Vhembe	Waterberg	Limpopo
April 2023 to June 2023	512	218	233	312	317	1 592
April 2024 to June 2024	677	363	304	319	408	2 071
Count diff	165	145	71	7	91	479
(%) Change	32,2%	66,5%	30,5%	2,2%	28,7%	30,1%
% contribution to Province	32,7%	17,5%	14,7%	15,4%	19,7%	

COMMERCIAL CRIME



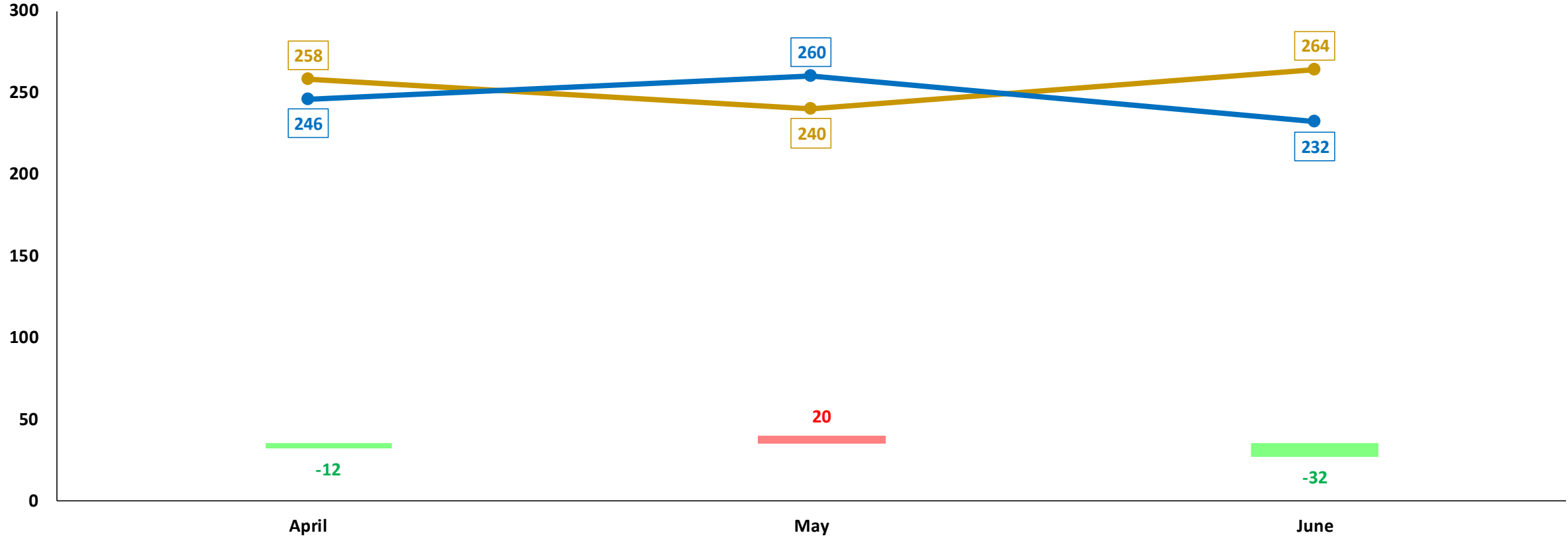
TOP 30 stations

Prov Position	RSA Position	Station	District	April 2020 to June 2020	April 2021 to June 2021	April 2022 to June 2022	April 2023 to June 2023	April 2024 to June 2024	Count Diff	(%) Change
1	9	Polokwane	Capricorn District	104	187	183	214	286	72	33,6%
2	59	Mankweng	Capricorn District	41	88	87	90	131	41	45,6%
3	84	Tzaneen	Mopani District	38	35	50	57	104	47	82,5%
4	96	Thohoyandou	Vhembe District	54	84	93	143	98	-45	-31,5%
5	145	Lephalale	Waterberg District	35	48	49	41	71	30	73,2%
6	154	Giyani	Mopani District	37	39	34	27	69	42	42 counts higher
7	161	Northam	Waterberg District	15	34	24	39	67	28	71,8%
8	173	Lebowakgomo	Capricorn District	10	28	40	48	61	13	27,1%
9	181	Burgersfort	Sekhukhune District	9	14	20	41	59	18	43,9%
10	182	Mokopane	Waterberg District	10	23	32	63	59	-4	-6,3%
11	183	Seshego	Capricorn District	38	48	43	39	58	19	48,7%
12	196	Westenburg	Capricorn District	18	30	33	49	56	7	14,3%
13	234	Musina	Vhembe District	24	28	16	37	44	7	7 counts higher
14	238	Bela-Bela	Waterberg District	16	31	37	36	43	7	7 counts higher
15	244	Jane Furse	Sekhukhune District	20	38	25	28	42	14	14 counts higher
16	246	Thabazimbi	Waterberg District	13	13	35	30	42	12	12 counts higher
17	267	Waterval	Vhembe District	21	30	37	28	39	11	11 counts higher
18	272	Grobiersdal	Sekhukhune District	13	23	24	20	38	18	18 counts higher
19	281	Phalaborwa	Mopani District	7	19	18	24	37	13	13 counts higher
20	297	Makhado	Vhembe District	21	30	53	23	34	11	11 counts higher
21	316	Maake	Mopani District	4	14	17	24	31	7	7 counts higher
22	343	Mahwelereng	Waterberg District	15	23	20	25	28	3	3 counts higher
23	344	Modimolle	Waterberg District	14	24	60	30	28	-2	2 counts lower
24	345	Mphephu	Vhembe District	3	9	9	14	27	13	13 counts higher
25	354	Tubatse	Sekhukhune District	5	17	12	21	26	5	5 counts higher
26	355	Naboomspruit	Waterberg District	9	10	15	23	26	3	3 counts higher
27	373	Ritavi	Mopani District	20	10	12	13	24	11	11 counts higher
28	394	Apel	Sekhukhune District	8	8	12	13	22	9	9 counts higher
29	429	Matlala	Capricorn District	6	9	13	12	20	8	8 counts higher
30	432	Senwabarwana	Capricorn District	14	27	26	14	20	6	6 counts higher

** NB : Station featured in the National TOP30

SHOPLIFTING

Trend over three-months period



	Capricorn	Mopani	Sekhukhune	Vhembe	Waterberg	Limpopo
April 2023 to June 2023	226	132	142	173	89	762
April 2024 to June 2024	219	120	137	162	100	738
Count diff	-7	-12	-5	-11	11	-24
(%) Change	-3,1%	-9,1%	-3,5%	-6,4%	12,4%	-3,1%
% contribution to Province	29,7%	16,3%	18,6%	22,0%	13,6%	

SHOPLIFTING



TOP 30 stations

Prov Position	RSA Position	Station	District	April 2020 to June 2020	April 2021 to June 2021	April 2022 to June 2022	April 2023 to June 2023	April 2024 to June 2024	Count Diff	(%) Change
1	6	Polokwane	Capricorn District	71	95	116	100	111	11	11,0%
2	44	Thohoyandou	Vhembe District	15	52	49	71	55	-16	-22,5%
3	76	Burgersfort	Sekhukhune District	50	73	55	35	42	7	7 counts higher
4	110	Tzaneen	Mopani District	22	57	44	56	34	-22	22 counts lower
5	113	Mankweng	Capricorn District	23	29	27	32	33	1	1 count higher
6	119	Lebowakgomo	Capricorn District	5	25	38	33	32	-1	1 count lower
7	120	Makhado	Vhembe District	9	41	15	36	32	-4	4 counts lower
8	132	Mokopane	Waterberg District	17	28	37	28	30	2	2 counts higher
9	148	Giyani	Mopani District	21	22	27	29	27	-2	2 counts lower
10	153	Jane Furse	Sekhukhune District	11	19	20	23	26	3	3 counts higher
11	184	Lephalale	Waterberg District	14	13	16	10	21	11	11 counts higher
12	221	Bolobedu	Mopani District	6	4	7	11	17	6	6 counts higher
13	222	Waterval	Vhembe District	7	13	9	15	17	2	2 counts higher
14	226	Seshego	Capricorn District	17	21	22	29	17	-12	12 counts lower
15	231	Malamulele	Vhembe District	2	11	8	10	16	6	6 counts higher
16	237	Musina	Vhembe District	7	14	20	26	16	-10	10 counts lower
17	245	Groblersdal	Sekhukhune District	11	21	18	19	15	-4	4 counts lower
18	248	Apel	Sekhukhune District	1	6	3	8	14	6	6 counts higher
19	249	Maake	Mopani District	9	20	11	8	14	6	6 counts higher
20	261	Dennilton	Sekhukhune District	9	16	10	29	14	-15	15 counts lower
21	278	Moletlane	Capricorn District	0	7	11	14	12	-2	2 counts lower
22	290	Modimolle	Waterberg District	11	10	24	7	11	4	4 counts higher
23	291	Thabazimbi	Waterberg District	12	4	6	7	11	4	4 counts higher
24	304	Namakgale	Mopani District	4	5	17	9	10	1	1 count higher
25	315	Levubu	Vhembe District	0	0	1	1	9	8	8 counts higher
26	337	Hlogotlou	Sekhukhune District	4	7	8	5	8	3	3 counts higher
27	342	Phalaborwa	Mopani District	8	19	8	7	8	1	1 count higher
28	365	Motetema	Sekhukhune District	0	3	0	7	7	0	0 count diff
29	370	Bela-Bela	Waterberg District	11	14	10	9	7	-2	2 counts lower
30	395	Botlokwa	Capricorn District	0	9	11	6	6	0	0 count diff

** NB : Station featured in the National TOP30

CRIME DETECTED AS A RESULT OF POLICE ACTION

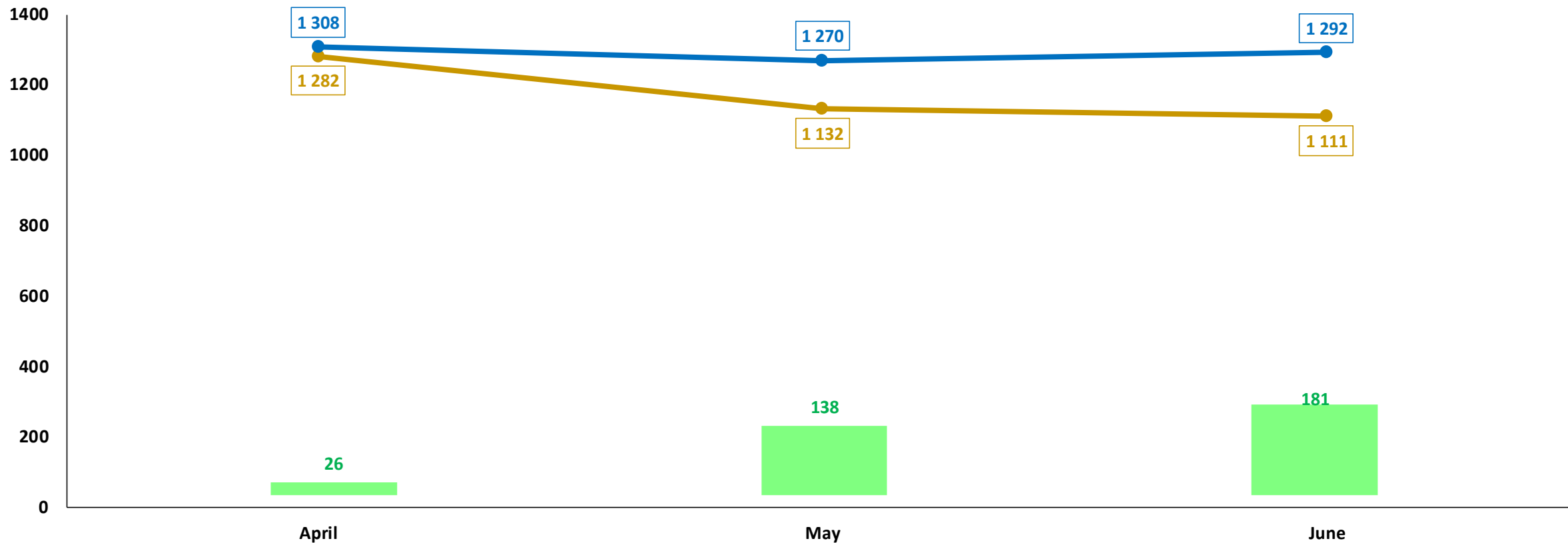
Crime detected as a result of police action is usually not reported to the police, largely dependent on the deployment of law enforcement personnel and employment of intelligence. The crime is usually recorded after the apprehension of suspects in connection with following offences:

- Illegal possession of firearms and ammunition,
- Drug-related crimes,
- Driving under the influence of alcohol and/or drugs, and
- Sexual offences detected as a result of police action.

CRIME DETECTED AS A RESULT OF POLICE ACTION



Trend over three-months period



	Capricorn	Mopani	Sekhukhune	Vhembe	Waterberg	Limpopo
April 2023 to June 2023	637	684	675	546	983	3 525
April 2024 to June 2024	774	841	658	624	973	3 870
Count diff	137	157	-17	78	-10	345
(%) Change	21,5%	23,0%	-2,5%	14,3%	-1,0%	9,8%
% contribution to Province	20,0%	21,7%	17,0%	16,1%	25,1%	

CRIME DETECTED AS A RESULT OF POLICE ACTION



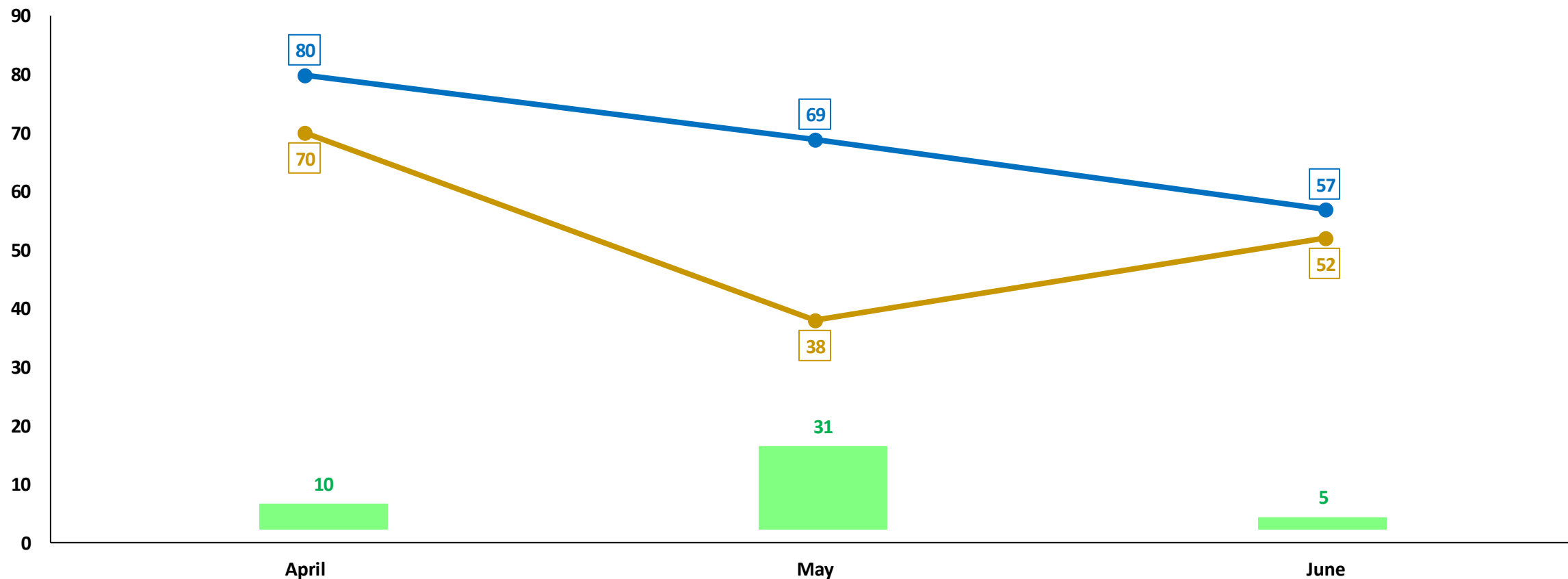
TOP 30 stations

Prov Position	RSA Position	Station	District	April 2020 to June 2020	April 2021 to June 2021	April 2022 to June 2022	April 2023 to June 2023	April 2024 to June 2024	Count Diff	(%) Change
1	128	Mahwelereng	Waterberg District	38	79	72	88	136	48	54,5%
2	150	Mokopane	Waterberg District	42	120	98	102	126	24	23,5%
3	155	Tzaneen	Mopani District	58	85	95	114	123	9	7,9%
4	184	Modimolle	Waterberg District	37	78	83	111	107	-4	-3,6%
5	188	Lephalale	Waterberg District	12	35	65	84	105	21	25,0%
6	190	Motetema	Sekhukhune District	13	10	19	65	104	39	60,0%
7	191	Mankweng	Capricorn District	40	48	120	79	104	25	31,6%
8	201	Burgersfort	Sekhukhune District	6	27	52	79	99	20	25,3%
9	202	Giyani	Mopani District	11	28	49	79	99	20	25,3%
10	224	Maake	Mopani District	5	29	29	67	89	22	32,8%
11	225	Namakgale	Mopani District	18	28	57	74	89	15	20,3%
12	228	Malamulele	Vhembe District	24	45	55	64	88	24	37,5%
13	249	Lebowakgomo	Capricorn District	12	25	41	52	81	29	55,8%
14	264	Bela-Bela	Waterberg District	72	109	128	151	76	-75	-49,7%
15	287	Bolobedu	Mopani District	9	26	44	54	67	13	24,1%
16	293	Phalaborwa	Mopani District	21	41	30	53	66	13	24,5%
17	297	Thohoyandou	Vhembe District	15	39	49	68	66	-2	-2,9%
18	323	Seshego	Capricorn District	23	39	60	88	60	-28	-31,8%
19	326	Northam	Waterberg District	8	43	46	93	59	-34	-36,6%
20	334	Musina	Vhembe District	18	34	47	62	57	-5	-8,1%
21	340	Hlanganani	Mopani District	4	20	22	35	55	20	57,1%
22	341	Senwabarwana	Capricorn District	9	9	23	40	55	15	37,5%
23	343	Polokwane	Capricorn District	430	390	90	120	55	-65	-54,2%
24	344	Marble Hall	Sekhukhune District	11	15	17	14	54	40	40 counts higher
25	353	Ritavi	Mopani District	5	18	16	36	51	15	41,7%
26	355	Saselamani	Vhembe District	5	21	33	44	51	7	15,9%
27	358	Moletlane	Capricorn District	0	2	7	27	50	23	85,2%
28	361	Botlokwa	Capricorn District	14	23	21	36	49	13	13 counts higher
29	363	Hoedspruit	Mopani District	4	24	25	46	49	3	3 counts higher
30	366	Waterval	Vhembe District	0	18	25	36	48	12	12 counts higher

ILLEGAL POSSESSION OF FIREARMS AND AMMUNITIONS



Trend over three-months period



	Capricorn	Mopani	Sekhukhune	Vhembe	Waterberg	Limpopo
April 2023 to June 2023	29	22	53	39	17	160
April 2024 to June 2024	40	25	73	43	25	206
Count diff	11	3	20	4	8	46
(%) Change	11 counts higher	3 counts higher	20 counts higher	4 counts higher	8 counts higher	28,8%
% contribution to Province	19,4%	12,1%	35,4%	20,9%	12,1%	

ILLEGAL POSSESSION OF FIREARMS AND AMMUNITIONS



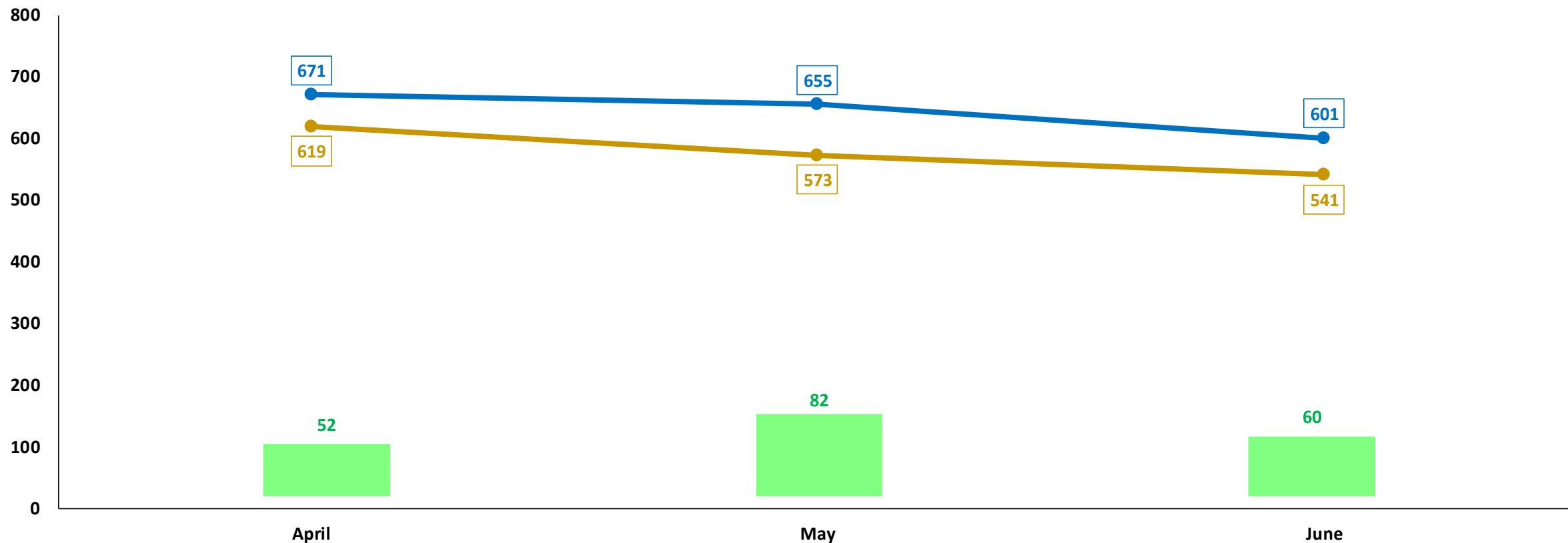
TOP 30 stations

Prov Position	RSA Position	Station	District	April 2020 to June 2020	April 2021 to June 2021	April 2022 to June 2022	April 2023 to June 2023	April 2024 to June 2024	Count Diff	(%) Change
1	64	Mankweng	Capricorn District	5	3	3	5	14	9	9 counts higher
2	87	Dennilton	Sekhukhune District	2	1	2	2	12	10	10 counts higher
3	89	Westenburg	Capricorn District	0	1	5	2	12	10	10 counts higher
4	124	Thohoyandou	Vhembe District	3	12	7	9	10	1	1 count higher
5	129	Groblersdal	Sekhukhune District	1	1	0	0	9	9	9 counts higher
6	148	Giyani	Mopani District	0	4	5	2	8	6	6 counts higher
7	163	Bela-Bela	Waterberg District	3	2	3	3	7	4	4 counts higher
8	166	Masemola	Sekhukhune District	2	1	2	5	7	2	2 counts higher
9	200	Burgersfort	Sekhukhune District	0	4	3	5	6	1	1 count higher
10	207	Jane Furse	Sekhukhune District	5	9	0	7	6	-1	1 count lower
11	217	Musina	Vhembe District	9	14	5	16	6	-10	10 counts lower
12	220	Mokopane	Waterberg District	0	0	0	0	5	5	5 counts higher
13	228	Bolobedu	Mopani District	0	1	2	2	5	3	3 counts higher
14	233	Mecklenburg	Sekhukhune District	3	1	0	2	5	3	3 counts higher
15	236	Tzaneen	Mopani District	3	0	3	3	5	2	2 counts higher
16	254	Botlokwa	Capricorn District	1	0	1	0	4	4	4 counts higher
17	259	Makhado	Vhembe District	2	3	1	0	4	4	4 counts higher
18	263	Tshitale	Vhembe District	0	0	0	0	4	4	4 counts higher
19	267	Malamulele	Vhembe District	3	4	0	1	4	3	3 counts higher
20	268	Mphephu	Vhembe District	0	0	0	1	4	3	3 counts higher
21	270	Sekhukhune	Sekhukhune District	5	0	0	1	4	3	3 counts higher
22	274	Driekop	Sekhukhune District	0	0	0	2	4	2	2 counts higher
23	275	Levubu	Vhembe District	0	0	0	2	4	2	2 counts higher
24	281	Elandskraal	Sekhukhune District	1	0	1	3	4	1	1 count higher
25	284	Motetema	Sekhukhune District	3	2	6	3	4	1	1 count higher
26	325	Hoopdal	Waterberg District	1	1	0	0	3	3	3 counts higher
27	341	Lebowakgomo	Capricorn District	2	3	6	2	3	1	1 count higher
28	352	Tshilwavhusiku	Vhembe District	0	1	0	3	3	0	0 count diff
29	365	Tubatse	Sekhukhune District	1	0	1	5	3	-2	2 counts lower
30	377	Apel	Sekhukhune District	4	0	0	0	2	2	2 counts higher

DRUG-RELATED CRIME



Trend over three-months period



	Capricorn	Mopani	Sekhukhune	Vhembe	Waterberg	Limpopo
April 2023 to June 2023	308	292	318	213	602	1 733
April 2024 to June 2024	438	336	245	239	669	1 927
Count diff	130	44	-73	26	67	194
(%) Change	42,2%	15,1%	-23,0%	12,2%	11,1%	11,2%
% contribution to Province	22,7%	17,4%	12,7%	12,4%	34,7%	

DRUG-RELATED CRIME



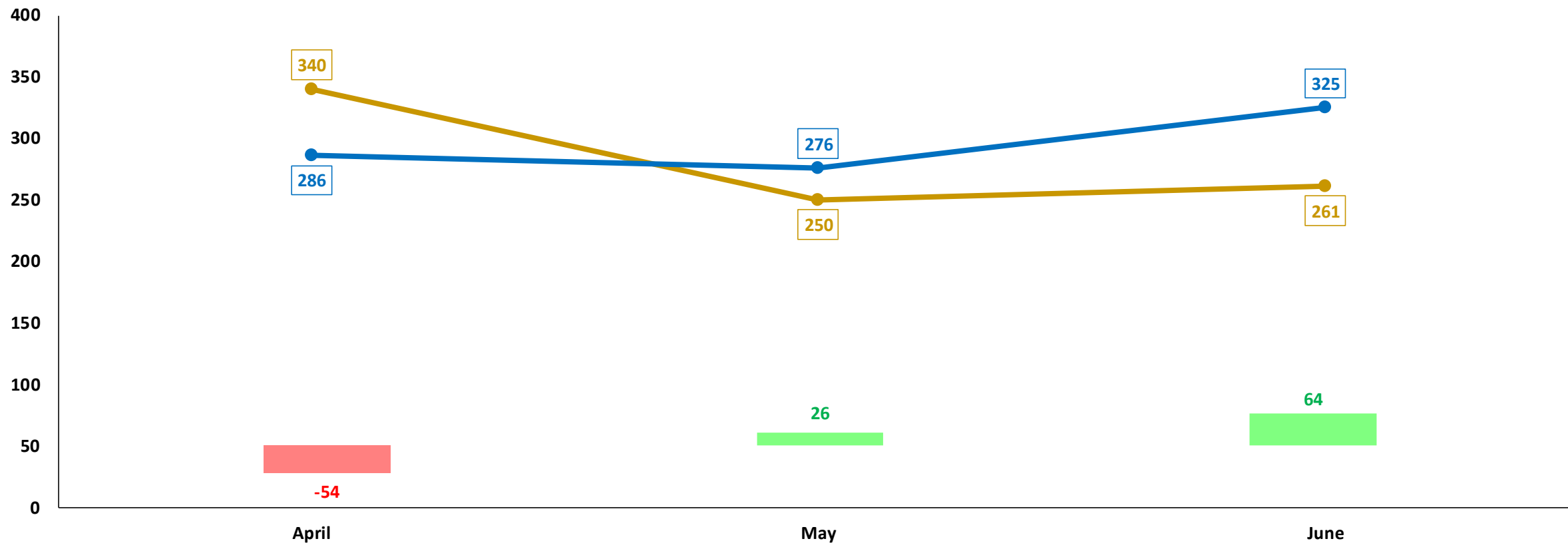
TOP 30 stations

Prov Position	RSA Position	Station	District	April 2020 to June 2020	April 2021 to June 2021	April 2022 to June 2022	April 2023 to June 2023	April 2024 to June 2024	Count Diff	(%) Change
1	120	Mahwelereng	Waterberg District	35	70	51	74	101	27	36,5%
2	156	Mokopane	Waterberg District	35	49	64	73	80	7	9,6%
3	168	Lephalale	Waterberg District	8	6	45	60	76	16	26,7%
4	170	Modimolle	Waterberg District	25	44	43	57	75	18	31,6%
5	216	Mankweng	Capricorn District	34	36	65	49	60	11	22,4%
6	238	Bela-Bela	Waterberg District	63	83	93	102	53	-49	-48,0%
7	242	Lebowakgomo	Capricorn District	10	17	29	38	52	14	36,8%
8	253	Giyani	Mopani District	7	18	28	47	50	3	6,4%
9	258	Burgersfort	Sekhukhune District	6	18	32	34	48	14	14 counts higher
10	270	Maake	Mopani District	2	13	15	35	46	11	11 counts higher
11	272	Namakgale	Mopani District	7	14	30	39	46	7	7 counts higher
12	273	Seshego	Capricorn District	17	22	30	40	46	6	6 counts higher
13	284	Tzaneen	Mopani District	13	28	34	44	43	-1	1 count lower
14	288	Polokwane	Capricorn District	361	277	17	33	42	9	9 counts higher
15	305	Naboomspruit	Waterberg District	16	23	23	31	37	6	6 counts higher
16	307	Motetema	Sekhukhune District	4	1	2	18	35	17	17 counts higher
17	315	Musina	Vhembe District	6	13	29	33	34	1	1 count higher
18	316	Moletlane	Capricorn District	0	1	6	21	33	12	12 counts higher
19	318	Senwabarwana	Capricorn District	5	3	13	24	33	9	9 counts higher
20	320	Ritavi	Mopani District	5	14	12	26	33	7	7 counts higher
21	333	Villa Nora	Waterberg District	3	7	11	23	31	8	8 counts higher
22	342	Thohoyandou	Vhembe District	7	12	20	27	30	3	3 counts higher
23	350	Botlokwa	Capricorn District	11	14	12	23	28	5	5 counts higher
24	366	Northam	Waterberg District	3	5	3	11	26	15	15 counts higher
25	369	Bolobedu	Mopani District	2	14	19	22	26	4	4 counts higher
26	379	Vaalwater	Waterberg District	13	17	21	24	25	1	1 count higher
27	386	Gilead	Waterberg District	7	11	21	17	24	7	7 counts higher
28	393	Nebo	Sekhukhune District	3	8	21	32	24	-8	8 counts lower
29	400	Waterval	Vhembe District	0	8	10	17	23	6	6 counts higher
30	401	Thabazimbi	Waterberg District	13	9	14	19	23	4	4 counts higher

DRIVING UNDER THE INFLUENCE OF ALCOHOL OR DRUGS



Trend over three-months period



	Capricorn	Mopani	Sekhukhune	Vhembe	Waterberg	Limpopo
April 2023 to June 2023	263	124	163	130	171	851
April 2024 to June 2024	190	164	145	173	215	887
Count diff	-73	40	-18	43	44	36
(%) Change	-27,8%	32,3%	-11,0%	33,1%	25,7%	4,2%
% contribution to Province	21,4%	18,5%	16,3%	19,5%	24,2%	

DRIVING UNDER THE INFLUENCE OF ALCOHOL OR DRUGS



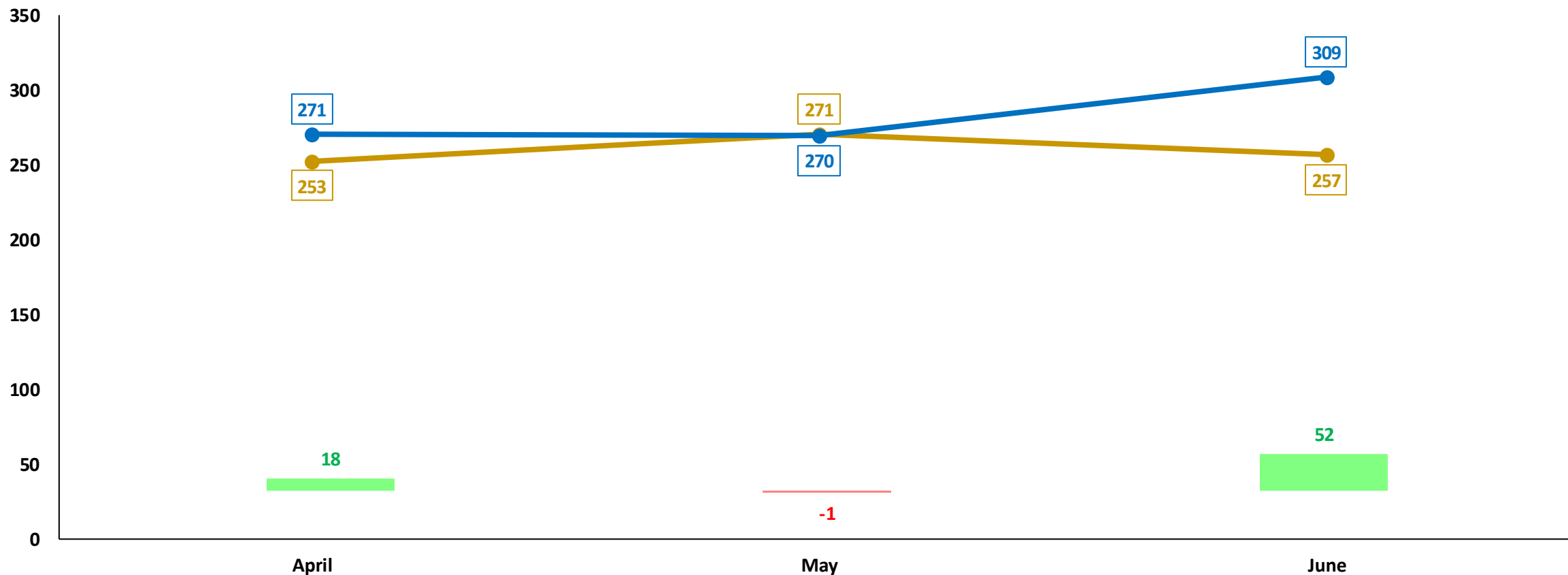
TOP 30 stations

Prov Position	RSA Position	Station	District	April 2020 to June 2020	April 2021 to June 2021	April 2022 to June 2022	April 2023 to June 2023	April 2024 to June 2024	Count Diff	(%) Change
1	136	Modimolle	Waterberg District	10	15	20	27	30	3	3 counts higher
2	140	Lephalale	Waterberg District	4	7	20	24	29	5	5 counts higher
3	158	Mokopane	Waterberg District	4	12	34	18	26	8	8 counts higher
4	160	Sekhukhune	Sekhukhune District	3	6	12	20	26	6	6 counts higher
5	165	Thohoyandou	Vhembe District	4	11	17	23	25	2	2 counts higher
6	168	Northam	Waterberg District	0	14	6	9	24	15	15 counts higher
7	190	Makhado	Vhembe District	3	6	11	17	21	4	4 counts higher
8	201	Mahwelereng	Waterberg District	1	4	19	10	20	10	10 counts higher
9	202	Rust De Winter	Waterberg District	0	4	6	11	20	9	9 counts higher
10	203	Tubatse	Sekhukhune District	3	14	16	15	20	5	5 counts higher
11	204	Mankweng	Capricorn District	1	7	47	18	20	2	2 counts higher
12	215	Tzaneen	Mopani District	5	9	12	17	19	2	2 counts higher
13	223	Bolobedu	Mopani District	4	6	11	15	18	3	3 counts higher
14	225	Burgersfort	Sekhukhune District	0	2	8	16	18	2	2 counts higher
15	235	Giyani	Mopani District	1	0	5	13	17	4	4 counts higher
16	251	Pienaarsrivier	Waterberg District	1	6	8	11	16	5	5 counts higher
17	252	Sebayeng	Capricorn District	0	3	4	11	16	5	5 counts higher
18	255	Mutale	Vhembe District	0	6	10	14	16	2	2 counts higher
19	257	Bela-Bela	Waterberg District	1	7	10	16	16	0	0 count diff
20	262	Lebowakgomo	Capricorn District	0	4	6	9	15	6	6 counts higher
21	263	Maake	Mopani District	0	10	6	11	15	4	4 counts higher
22	264	Malamulele	Vhembe District	0	4	8	11	15	4	4 counts higher
23	266	Levubu	Vhembe District	1	5	8	12	15	3	3 counts higher
24	267	Mashashane	Capricorn District	1	6	9	12	15	3	3 counts higher
25	286	Motetema	Sekhukhune District	0	0	2	9	14	5	5 counts higher
26	287	Namakgale	Mopani District	0	4	7	9	14	5	5 counts higher
27	288	Botlokwa	Capricorn District	1	6	8	10	14	4	4 counts higher
28	289	Thabazimbi	Waterberg District	4	17	6	10	14	4	4 counts higher
29	290	Malipsdrift	Capricorn District	1	5	8	11	14	3	3 counts higher
30	291	Saselamani	Vhembe District	1	4	8	11	14	3	3 counts higher

SEXUAL OFFENCES DETECTED AS A RESULT OF POLICE ACTION



Trend over three-months period



	Capricorn	Mopani	Sekhukhune	Vhembe	Waterberg	Limpopo
April 2023 to June 2023	37	246	141	164	193	781
April 2024 to June 2024	106	316	195	169	64	850
Count diff	69	70	54	5	-129	69
(%) Change	186,5%	28,5%	38,3%	3,0%	129 counts lower	8,8%
% contribution to Province	12,5%	37,2%	22,9%	19,9%	7,5%	

SEXUAL OFFENCES DETECTED AS A RESULT OF POLICE ACTION

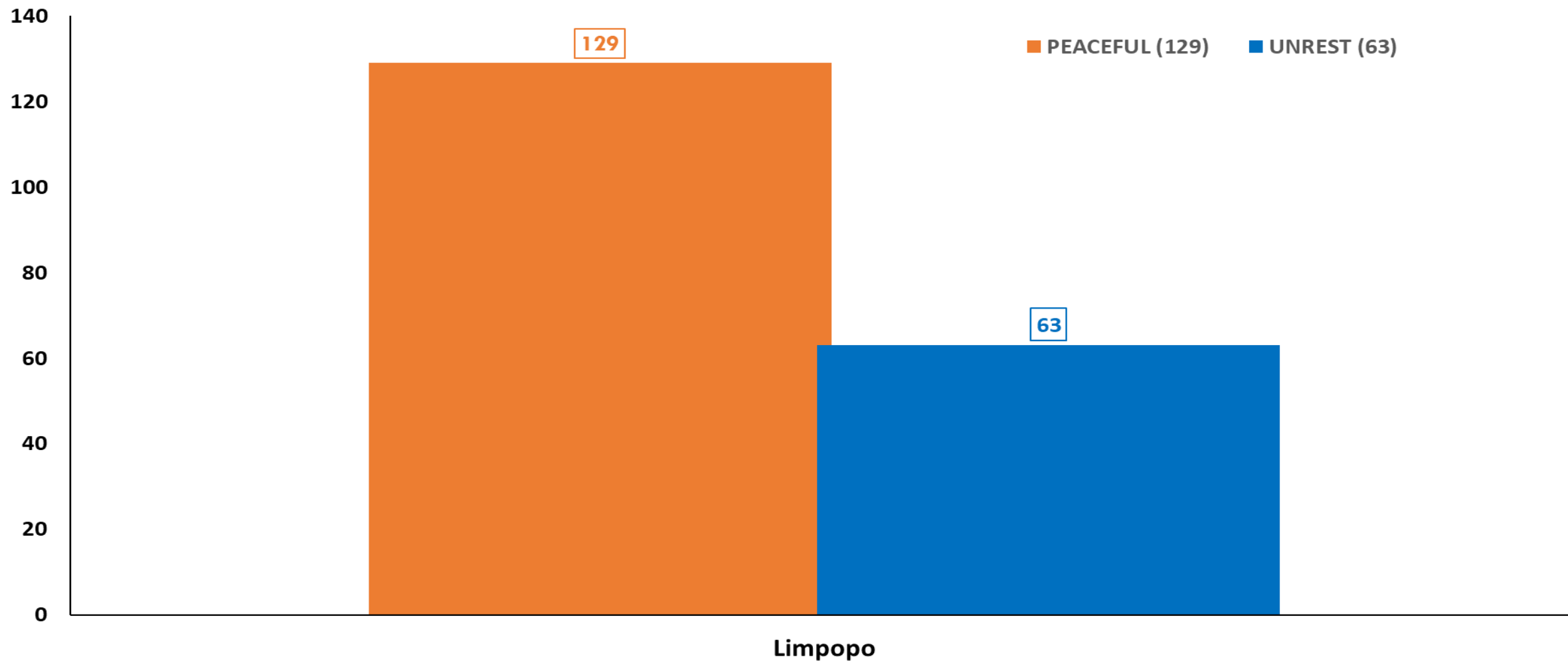


TOP 30 stations

Prov Position	RSA Position	Station	District	April 2020 to June 2020	April 2021 to June 2021	April 2022 to June 2022	April 2023 to June 2023	April 2024 to June 2024	Count Diff	(%) Change
1	10	Tzaneen	Mopani District	37	48	46	50	56	6	12,0%
2	12	Malamulele	Vhembe District	21	30	37	40	54	14	35,0%
3	13	Motetema	Sekhukhune District	6	7	9	35	51	16	45,7%
4	23	Phalaborwa	Mopani District	14	25	15	33	37	4	4 counts higher
5	25	Marble Hall	Sekhukhune District	0	5	0	3	33	30	30 counts higher
6	27	Hoedspruit	Mopani District	3	10	15	27	29	2	2 counts higher
7	28	Maake	Mopani District	1	4	8	13	28	15	15 counts higher
8	29	Namakgale	Mopani District	11	10	19	24	28	4	4 counts higher
9	30	Hlanganani	Mopani District	1	11	12	16	27	11	11 counts higher
10	32	Burgersfort	Sekhukhune District	0	3	9	24	27	3	3 counts higher
11	36	Giyani	Mopani District	3	6	11	17	24	7	7 counts higher
12	38	Saselamani	Vhembe District	2	12	17	22	23	1	1 count higher
13	47	Bolobedu	Mopani District	3	5	12	15	18	3	3 counts higher
14	49	Musina	Vhembe District	0	4	7	12	17	5	5 counts higher
15	50	Mecklenburg	Sekhukhune District	0	4	6	12	16	4	4 counts higher
16	53	Mokopane	Waterberg District	3	59	0	11	15	4	4 counts higher
17	55	Mokwakwaila	Mopani District	4	7	10	8	14	6	6 counts higher
18	56	Lulekani	Mopani District	0	9	15	16	14	-2	2 counts lower
19	58	Mahwelereng	Waterberg District	0	1	0	2	13	11	11 counts higher
20	59	Tshitale	Vhembe District	0	1	5	8	13	5	5 counts higher
21	60	Sekgosese	Mopani District	0	3	6	11	13	2	2 counts higher
22	63	Dennilton	Sekhukhune District	0	0	0	5	12	7	7 counts higher
23	67	Lebowakgomo	Capricorn District	0	1	0	3	11	8	8 counts higher
24	69	Ritavi	Mopani District	0	2	2	5	11	6	6 counts higher
25	70	Morebeng	Capricorn District	0	2	3	6	11	5	5 counts higher
26	71	Ohrigstad	Sekhukhune District	0	0	1	7	11	4	4 counts higher
27	72	Thabazimbi	Waterberg District	0	0	5	8	11	3	3 counts higher
28	75	Mankweng	Capricorn District	0	2	5	7	10	3	3 counts higher
29	76	Muswodi	Vhembe District	0	1	4	7	10	3	3 counts higher
30	78	Waterval	Vhembe District	0	6	5	11	10	-1	1 count lower

CORE DIVERSION

April 2024 to June 2024



PROVINCIAL OVERVIEW TABLES

- Overview with provincial summary
- Limpopo

LIMPOPO PROVINCE

Crime situation - summary



CRIME CATEGORY	April 2023 to June 2023	April 2024 to June 2024	Count Diff	(%) Change	Capricorn	Mopani	Sekhukhune	Vhembe	Waterberg
CONTACT CRIMES (CRIMES AGAINST THE PERSON)									
Murder	197	198	1	0,5%	51	32	50	43	22
Sexual offences	1 031	969	-62	-6,0%	223	224	183	201	138
Attempted murder	247	255	8	3,2%	56	40	55	85	19
Assault with the intent to inflict grievous bodily harm	2 832	2 815	-17	-0,6%	730	502	533	714	336
Common assault	2 424	2 327	-97	-4,0%	581	359	418	622	347
Common robbery	776	681	-95	-12,2%	245	134	88	135	79
Robbery with aggravating circumstances	1 798	1 874	76	4,2%	547	401	337	414	175
Contact crime (Crimes against the person)	9 305	9 119	-186	-2,0%	2 433	1 692	1 664	2 214	1 116
SEXUAL OFFENCES - BREAKDOWN									
Rape	858	825	-33	-3,8%	182	197	157	169	120
Sexual assault	104	71	-33	33 counts lower	22	14	13	12	10
Attempted sexual offences	56	53	-3	3 counts lower	14	9	8	16	6
Contact sexual offences	13	20	7	7 counts higher	5	4	5	4	2
SOME SUBCATEGORIES OF AGGRAVATED ROBBERY									
Carjacking	155	135	-20	-12,9%	22	21	35	49	8
Robbery at residential premises	247	307	60	24,3%	57	77	80	63	30
Robbery at non-residential premises	394	436	42	10,7%	153	89	92	79	23
TRIO Crime	796	878	82	10,3%	232	187	207	191	61
Robbery of cash in transit	11	1	-10	10 counts lower	0	0	1	0	0
Bank robbery	0	0	0	0 count diff	0	0	0	0	0
Truck hijacking	7	8	1	1 count higher	1	0	2	1	4

LIMPOPO PROVINCE

Crime situation - summary...continue



CRIME CATEGORY	April 2023 to June 2023	April 2024 to June 2024	Count Diff	(%) Change	Capricorn	Mopani	Sekhukhune	Vhembe	Waterberg
CONTACT-RELATED CRIMES									
Arson	84	62	-22	22 counts lower	5	16	8	26	7
Malicious damage to property	1 749	1 711	-38	-2,2%	477	291	317	418	208
Contact-related crime	1 833	1 773	-60	-3,3%	482	307	325	444	215
PROPERTY-RELATED CRIMES									
Burglary at non-residential premises	1 445	1 371	-74	-5,1%	346	281	231	369	144
Burglary at residential premises	2 690	2 615	-75	-2,8%	736	543	420	495	421
Theft of motor vehicle and motorcycle	161	159	-2	-1,2%	46	18	42	26	27
Theft out of or from motor vehicle	752	934	182	24,2%	358	146	158	123	149
Stock-theft	616	579	-37	-6,0%	181	70	143	67	118
Property-related crime	5 664	5 658	-6	-0,1%	1 667	1 058	994	1 080	859
OTHER SERIOUS CRIMES									
All theft not mentioned elsewhere	3 959	4 224	265	6,7%	1 424	780	615	700	705
Commercial crime	1 592	2 071	479	30,1%	677	363	304	319	408
Shoplifting	762	738	-24	-3,1%	219	120	137	162	100
Other serious crime	6 313	7 033	720	11,4%	2 320	1 263	1 056	1 181	1 213
17 Community reported serious crime	23 115	23 583	468	2,0%	6 902	4 320	4 039	4 919	3 403
CRIMES DETECTED AS A RESULT OF POLICE ACTION									
Illegal possession of firearms and ammunition	160	206	46	28,8%	40	25	73	43	25
Drug-related crime	1 733	1 927	194	11,2%	438	336	245	239	669
Driving under the influence of alcohol or drugs	851	887	36	4,2%	190	164	145	173	215
Sexual offences detected as a result of police action	781	850	69	8,8%	106	316	195	169	64
Crime detected as a result of police action	3 525	3 870	345	9,8%	774	841	658	624	973
Kidnapping	97	154	57	58,8%	42	29	39	28	16



CRIME CATEGORY	April 2020 to June 2020	April 2021 to June 2021	April 2022 to June 2022	April 2023 to June 2023	April 2024 to June 2024	Count Diff	(%) Change
CONTACT CRIMES (CRIMES AGAINST THE PERSON)							
Murder	29	70	69	48	51	3	3 counts higher
Sexual offences	121	245	271	280	223	-57	-20,4%
Attempted murder	21	45	58	54	56	2	2 counts higher
Assault with the intent to inflict grievous bodily harm	391	770	769	771	730	-41	-5,3%
Common assault	352	535	579	710	581	-129	-18,2%
Common robbery	131	248	215	255	245	-10	-3,9%
Robbery with aggravating circumstances	278	582	609	548	547	-1	-0,2%
Contact crime (Crimes against the person)	1 323	2 495	2 570	2 666	2 433	-233	-8,7%
SEXUAL OFFENCES - BREAKDOWN							
Rape	100	204	239	235	182	-53	-22,6%
Sexual assault	11	26	21	31	22	-9	9 counts lower
Attempted sexual offences	7	13	10	8	14	6	6 counts higher
Contact sexual offences	3	2	1	6	5	-1	1 count lower
SOME SUBCATEGORIES OF AGGRAVATED ROBBERY							
Carjacking	10	35	30	26	22	-4	4 counts lower
Robbery at residential premises	52	106	111	76	57	-19	19 counts lower
Robbery at non-residential premises	79	124	142	123	153	30	24,4%
TRIO Crime	141	265	283	225	232	7	3,1%
Robbery of cash in transit	0	0	0	0	0	0	0 count diff
Bank robbery	0	0	0	0	0	0	0 count diff
Truck hijacking	1	1	2	1	1	0	0 count diff



CRIME CATEGORY	April 2020 to June 2020	April 2021 to June 2021	April 2022 to June 2022	April 2023 to June 2023	April 2024 to June 2024	Count Diff	(%) Change
CONTACT-RELATED CRIMES							
Arson	10	16	23	19	5	-14	14 counts lower
Malicious damage to property	346	490	514	471	477	6	1,3%
Contact-related crime	356	506	537	490	482	-8	-1,6%
PROPERTY-RELATED CRIMES							
Burglary at non-residential premises	422	351	337	402	346	-56	-13,9%
Burglary at residential premises	1 010	836	899	834	736	-98	-11,8%
Theft of motor vehicle and motorcycle	25	85	59	54	46	-8	8 counts lower
Theft out of or from motor vehicle	253	317	311	312	358	46	14,7%
Stock-theft	200	179	233	142	181	39	27,5%
Property-related crime	1 910	1 768	1 839	1 744	1 667	-77	-4,4%
OTHER SERIOUS CRIMES							
All theft not mentioned elsewhere	882	959	1 041	957	1 424	467	48,8%
Commercial crime	255	465	463	512	677	165	32,2%
Shoplifting	141	198	244	226	219	-7	-3,1%
Other serious crime	1 278	1 622	1 748	1 695	2 320	625	36,9%
17 Community reported serious crime	4 867	6 391	6 694	6 595	6 902	307	4,7%
CRIMES DETECTED AS A RESULT OF POLICE ACTION							
Illegal possession of firearms and ammunition	16	17	29	29	40	11	11 counts higher
Drug-related crime	471	453	222	308	438	130	42,2%
Driving under the influence of alcohol or drugs	29	127	212	263	190	-73	-27,8%
Sexual offences detected as a result of police action	62	84	8	37	106	69	69 counts higher
Crime detected as a result of police action	578	681	471	637	774	137	21,5%



CRIME CATEGORY	April 2020 to June 2020	April 2021 to June 2021	April 2022 to June 2022	April 2023 to June 2023	April 2024 to June 2024	Count Diff	(%) Change
CONTACT CRIMES (CRIMES AGAINST THE PERSON)							
Murder	13	50	40	32	32	0	0 count diff
Sexual offences	133	251	228	259	224	-35	-13,5%
Attempted murder	16	58	41	50	40	-10	10 counts lower
Assault with the intent to inflict grievous bodily harm	289	532	512	545	502	-43	-7,9%
Common assault	207	323	395	370	359	-11	-3,0%
Common robbery	56	127	117	137	134	-3	-2,2%
Robbery with aggravating circumstances	153	291	329	351	401	50	14,2%
Contact crime (Crimes against the person)	867	1 632	1 662	1 744	1 692	-52	-3,0%
SEXUAL OFFENCES - BREAKDOWN							
Rape	117	218	206	219	197	-22	-10,0%
Sexual assault	12	19	11	26	14	-12	12 counts lower
Attempted sexual offences	2	12	9	14	9	-5	5 counts lower
Contact sexual offences	2	2	2	0	4	4	4 counts higher
SOME SUBCATEGORIES OF AGGRAVATED ROBBERY							
Carjacking	9	27	16	22	21	-1	1 count lower
Robbery at residential premises	29	38	57	49	77	28	28 counts higher
Robbery at non-residential premises	30	78	83	71	89	18	18 counts higher
<i>TRIO Crime</i>	68	143	156	142	187	45	31,7%
Robbery of cash in transit	0	2	2	0	0	0	0 count diff
Bank robbery	0	0	0	0	0	0	0 count diff
Truck hijacking	0	0	1	0	0	0	0 count diff



CRIME CATEGORY	April 2020 to June 2020	April 2021 to June 2021	April 2022 to June 2022	April 2023 to June 2023	April 2024 to June 2024	Count Diff	(%) Change
CONTACT-RELATED CRIMES							
Arson	15	16	18	17	16	-1	1 count lower
Malicious damage to property	241	294	315	303	291	-12	-4,0%
Contact-related crime	256	310	333	320	307	-13	-4,1%
PROPERTY-RELATED CRIMES							
Burglary at non-residential premises	233	250	248	268	281	13	4,9%
Burglary at residential premises	519	666	633	533	543	10	1,9%
Theft of motor vehicle and motorcycle	12	21	22	23	18	-5	5 counts lower
Theft out of or from motor vehicle	122	145	133	96	146	50	52,1%
Stock-theft	68	46	67	58	70	12	12 counts higher
Property-related crime	954	1 128	1 103	978	1 058	80	8,2%
OTHER SERIOUS CRIMES							
All theft not mentioned elsewhere	528	739	692	802	780	-22	-2,7%
Commercial crime	152	186	203	218	363	145	66,5%
Shoplifting	78	127	121	132	120	-12	-9,1%
Other serious crime	758	1 052	1 016	1 152	1 263	111	9,6%
17 Community reported serious crime	2 835	4 122	4 114	4 194	4 320	126	3,0%
CRIMES DETECTED AS A RESULT OF POLICE ACTION							
Illegal possession of firearms and ammunition	8	13	17	22	25	3	3 counts higher
Drug-related crime	56	156	196	292	336	44	15,1%
Driving under the influence of alcohol or drugs	27	68	73	124	164	40	32,3%
Sexual offences detected as a result of police action	78	150	179	246	316	70	28,5%
Crime detected as a result of police action	169	387	465	684	841	157	23,0%



CRIME CATEGORY	April 2020 to June 2020	April 2021 to June 2021	April 2022 to June 2022	April 2023 to June 2023	April 2024 to June 2024	Count Diff	(%) Change
CONTACT CRIMES (CRIMES AGAINST THE PERSON)							
Murder	21	46	44	48	50	2	2 counts higher
Sexual offences	114	191	188	175	183	8	4,6%
Attempted murder	37	63	74	47	55	8	8 counts higher
Assault with the intent to inflict grievous bodily harm	251	416	449	483	533	50	10,4%
Common assault	258	389	320	330	418	88	26,7%
Common robbery	60	107	117	96	88	-8	8 counts lower
Robbery with aggravating circumstances	207	382	372	305	337	32	10,5%
Contact crime (Crimes against the person)	948	1 594	1 564	1 484	1 664	180	12,1%
SEXUAL OFFENCES - BREAKDOWN							
Rape	89	157	154	144	157	13	9,0%
Sexual assault	17	19	26	13	13	0	0 count diff
Attempted sexual offences	7	14	7	16	8	-8	8 counts lower
Contact sexual offences	1	1	1	2	5	3	3 counts higher
SOME SUBCATEGORIES OF AGGRAVATED ROBBERY							
Carjacking	18	43	49	44	35	-9	9 counts lower
Robbery at residential premises	36	46	67	46	80	34	34 counts higher
Robbery at non-residential premises	81	140	103	79	92	13	13 counts higher
<i>TRIO Crime</i>	<i>135</i>	<i>229</i>	<i>219</i>	<i>169</i>	<i>207</i>	<i>38</i>	<i>22,5%</i>
Robbery of cash in transit	1	2	1	3	1	-2	2 counts lower
Bank robbery	0	0	0	0	0	0	0 count diff
Truck hijacking	1	3	2	5	2	-3	3 counts lower



CRIME CATEGORY	April 2020 to June 2020	April 2021 to June 2021	April 2022 to June 2022	April 2023 to June 2023	April 2024 to June 2024	Count Diff	(%) Change
CONTACT-RELATED CRIMES							
Arson	8	12	20	17	8	-9	9 counts lower
Malicious damage to property	257	292	278	284	317	33	11,6%
Contact-related crime	265	304	298	301	325	24	8,0%
PROPERTY-RELATED CRIMES							
Burglary at non-residential premises	284	237	251	287	231	-56	-19,5%
Burglary at residential premises	470	511	398	366	420	54	14,8%
Theft of motor vehicle and motorcycle	27	37	38	38	42	4	4 counts higher
Theft out of or from motor vehicle	80	114	151	111	158	47	42,3%
Stock-theft	116	146	213	238	143	-95	-39,9%
Property-related crime	977	1 045	1 051	1 040	994	-46	-4,4%
OTHER SERIOUS CRIMES							
All theft not mentioned elsewhere	502	552	726	614	615	1	0,2%
Commercial crime	105	179	176	233	304	71	30,5%
Shoplifting	88	155	129	142	137	-5	-3,5%
Other serious crime	695	886	1 031	989	1 056	67	6,8%
17 Community reported serious crime	2 885	3 829	3 944	3 814	4 039	225	5,9%
CRIMES DETECTED AS A RESULT OF POLICE ACTION							
Illegal possession of firearms and ammunition	32	22	18	53	73	20	20 counts higher
Drug-related crime	72	157	217	318	245	-73	-23,0%
Driving under the influence of alcohol or drugs	18	64	103	163	145	-18	-11,0%
Sexual offences detected as a result of police action	9	31	41	141	195	54	38,3%
Crime detected as a result of police action	131	274	379	675	658	-17	-2,5%



CRIME CATEGORY	April 2020 to June 2020	April 2021 to June 2021	April 2022 to June 2022	April 2023 to June 2023	April 2024 to June 2024	Count Diff	(%) Change
CONTACT CRIMES (CRIMES AGAINST THE PERSON)							
Murder	16	55	40	41	43	2	2 counts higher
Sexual offences	117	249	219	202	201	-1	-0,5%
Attempted murder	35	84	72	79	85	6	6 counts higher
Assault with the intent to inflict grievous bodily harm	342	642	685	697	714	17	2,4%
Common assault	297	541	599	741	622	-119	-16,1%
Common robbery	40	101	148	193	135	-58	-30,1%
Robbery with aggravating circumstances	251	390	505	416	414	-2	-0,5%
Contact crime (Crimes against the person)	1 098	2 062	2 268	2 369	2 214	-155	-6,5%
SEXUAL OFFENCES - BREAKDOWN							
Rape	99	212	187	167	169	2	1,2%
Sexual assault	6	15	19	19	12	-7	7 counts lower
Attempted sexual offences	11	17	10	12	16	4	4 counts higher
Contact sexual offences	1	5	3	4	4	0	0 count diff
SOME SUBCATEGORIES OF AGGRAVATED ROBBERY							
Carjacking	26	16	42	57	49	-8	8 counts lower
Robbery at residential premises	52	104	91	46	63	17	17 counts higher
Robbery at non-residential premises	58	92	147	87	79	-8	8 counts lower
<i>TRIO Crime</i>	136	212	280	190	191	1	0,5%
Robbery of cash in transit	2	1	4	7	0	-7	7 counts lower
Bank robbery	0	0	0	0	0	0	0 count diff
Truck hijacking	0	0	5	1	1	0	0 count diff



CRIME CATEGORY	April 2020 to June 2020	April 2021 to June 2021	April 2022 to June 2022	April 2023 to June 2023	April 2024 to June 2024	Count Diff	(%) Change
CONTACT-RELATED CRIMES							
Arson	14	28	25	25	26	1	1 count higher
Malicious damage to property	242	407	437	450	418	-32	-7,1%
Contact-related crime	256	435	462	475	444	-31	-6,5%
PROPERTY-RELATED CRIMES							
Burglary at non-residential premises	346	368	355	320	369	49	15,3%
Burglary at residential premises	344	531	515	497	495	-2	-0,4%
Theft of motor vehicle and motorcycle	12	26	28	18	26	8	8 counts higher
Theft out of or from motor vehicle	73	132	95	108	123	15	13,9%
Stock-theft	70	53	38	76	67	-9	9 counts lower
Property-related crime	845	1 110	1 031	1 019	1 080	61	6,0%
OTHER SERIOUS CRIMES							
All theft not mentioned elsewhere	334	528	719	742	700	-42	-5,7%
Commercial crime	154	230	245	312	319	7	2,2%
Shoplifting	40	140	116	173	162	-11	-6,4%
Other serious crime	528	898	1 080	1 227	1 181	-46	-3,7%
17 Community reported serious crime	2 727	4 505	4 841	5 090	4 919	-171	-3,4%
CRIMES DETECTED AS A RESULT OF POLICE ACTION							
Illegal possession of firearms and ammunition	20	46	18	39	43	4	4 counts higher
Drug-related crime	33	72	129	213	239	26	12,2%
Driving under the influence of alcohol or drugs	14	82	145	130	173	43	33,1%
Sexual offences detected as a result of police action	24	74	113	164	169	5	3,0%
Crime detected as a result of police action	91	274	405	546	624	78	14,3%



CRIME CATEGORY	April 2020 to June 2020	April 2021 to June 2021	April 2022 to June 2022	April 2023 to June 2023	April 2024 to June 2024	Count Diff	(%) Change
CONTACT CRIMES (CRIMES AGAINST THE PERSON)							
Murder	16	34	26	28	22	-6	6 counts lower
Sexual offences	59	139	126	115	138	23	20,0%
Attempted murder	12	19	22	17	19	2	2 counts higher
Assault with the intent to inflict grievous bodily harm	225	354	381	336	336	0	0,0%
Common assault	187	312	304	273	347	74	27,1%
Common robbery	51	105	102	95	79	-16	16 counts lower
Robbery with aggravating circumstances	65	158	172	178	175	-3	-1,7%
Contact crime (Crimes against the person)	615	1 121	1 133	1 042	1 116	74	7,1%
SEXUAL OFFENCES - BREAKDOWN							
Rape	49	108	108	93	120	27	29,0%
Sexual assault	8	23	14	15	10	-5	5 counts lower
Attempted sexual offences	2	4	2	6	6	0	0 count diff
Contact sexual offences	0	4	2	1	2	1	1 count higher
SOME SUBCATEGORIES OF AGGRAVATED ROBBERY							
Carjacking	3	4	9	6	8	2	2 counts higher
Robbery at residential premises	16	31	20	30	30	0	0 count diff
Robbery at non-residential premises	14	38	45	34	23	-11	11 counts lower
<i>TRIO Crime</i>	33	73	74	70	61	-9	9 counts lower
Robbery of cash in transit	0	1	0	1	0	-1	1 count lower
Bank robbery	0	0	0	0	0	0	0 count diff
Truck hijacking	0	1	2	0	4	4	4 counts higher

LIMPOPO PROVINCE



Crime situation ...continue

CRIME CATEGORY	April 2020 to June 2020	April 2021 to June 2021	April 2022 to June 2022	April 2023 to June 2023	April 2024 to June 2024	Count Diff	(%) Change
CONTACT-RELATED CRIMES							
Arson	7	12	9	6	7	1	1 count higher
Malicious damage to property	179	245	227	241	208	-33	-13,7%
Contact-related crime	186	257	236	247	215	-32	-13,0%
PROPERTY-RELATED CRIMES							
Burglary at non-residential premises	164	199	165	168	144	-24	-14,3%
Burglary at residential premises	444	442	554	460	421	-39	-8,5%
Theft of motor vehicle and motorcycle	14	47	29	28	27	-1	1 count lower
Theft out of or from motor vehicle	85	125	139	125	149	24	19,2%
Stock-theft	107	91	112	102	118	16	15,7%
Property-related crime	814	904	999	883	859	-24	-2,7%
OTHER SERIOUS CRIMES							
All theft not mentioned elsewhere	506	733	838	844	705	-139	-16,5%
Commercial crime	145	228	286	317	408	91	28,7%
Shoplifting	86	112	133	89	100	11	12,4%
Other serious crime	737	1 073	1 257	1 250	1 213	-37	-3,0%
17 Community reported serious crime	2 352	3 355	3 625	3 422	3 403	-19	-0,6%
CRIMES DETECTED AS A RESULT OF POLICE ACTION							
Illegal possession of firearms and ammunition	11	25	15	17	25	8	8 counts higher
Drug-related crime	252	389	487	602	669	67	11,1%
Driving under the influence of alcohol or drugs	39	102	149	171	215	44	25,7%
Sexual offences detected as a result of police action	20	167	119	193	64	-129	129 counts lower
Crime detected as a result of police action	322	683	770	983	973	-10	-1,0%

ANNEXURE A: DEFINITIONS OF CRIME

1. Contact crime
2. Contact-related crime
3. Property-related crime
4. Other serious crime
5. Crime dependent on police action for detection



1. CONTACT CRIME (CRIMES AGAINST THE PERSON)

1.1. MURDER refers to the unlawful and intentional killing of another human being.

1.2. ATTEMPTED MURDER refers to the commission of an unlawful act with the intention of killing another human being, but which does not result in the death of that human being.

1.3. SEXUAL OFFENCES*

1.3.1 RAPE

Section 3 of the Criminal Law (Sexual Offences and Related Matters) Amendment Act, 2007 (Act No.32 of 2007) defines rape as follows: Rape is the unlawful and intentional sexual penetration of a person without his or her consent.

1.3.2 COMPELLED RAPE

Section 4 of the Criminal Law (Sexual Offences and Related Matters) Amendment Act, 2007 (Act No. 32 of 2007) defines compelled rape as follows: A person who unlawfully and intentionally compels another person, without his or her consent, to commit an act of sexual penetration of a third person, without the consent of the third person, is guilty of the offence of compelled rape.



Continue ...

1.3.3 SEXUAL ASSAULT

Section 5 of the Criminal Law (Sexual Offences and Related Matters) Amendment Act, 2007 (Act No. 32 of 2007) defines sexual assault as follows:

A person who unlawfully and intentionally –

(a) sexually violates a person, without his or her consent; or

(b) inspires the belief in a person that he or she will be sexually violated, is guilty of the offence of sexual assault.

1.3.4 COMPELLED SEXUAL ASSAULT

Section 6 of the Criminal Law (Sexual Offences and Related Matters) Amendment Act, 2007 (Act No. 32 of 2007) defines the crime as follows: A person who unlawfully and intentionally compels another person, without his or her consent, to commit an act of sexual violation of a third person, without the consent of the third person, is guilty of the offence of compelled sexual assault.



Continue ...

1.3.5 ACTS OF CONSENSUAL SEXUAL PENETRATION WITH CERTAIN CHILDREN (STATUTORY RAPE)

Section 15 of the Criminal Law (Sexual Offences and Related Matters) Amendment Act, 2007 (Act No. 32 of 2007) defines the crime as follows: A person who commits an act of sexual penetration with a child is, despite the consent of the child to the commission of such an act, guilty of the offence of having committed an act of consensual sexual penetration with a child.

1.3.6 ACTS OF CONSENSUAL SEXUAL VIOLATION WITH CERTAIN CHILDREN (STATUTORY SEXUAL ASSAULT)

Section 16 of the Criminal Law (Sexual Offences and Related Matters) Amendment Act, 2007 (Act No. 32 of 2007) defines the crime as follows: A person who commits an act of sexual violation of a child is, despite the consent of the child to the commission of such an act, guilty of the offence of having committed an act of consensual sexual violation with a child.

* Only a selection of the most important sexual offences is dealt with in this report.

DEFINITIONS OF CRIME



Continue ...

1.4. ASSAULTS

1.4.1 *ASSAULT WITH THE INTENT TO CAUSE GRIEVOUS BODILY HARM* is the unlawful and intentional direct or indirect application of force to the body of another person with the intention of causing grievous bodily harm to that person.

1.4.2 *COMMON ASSAULT* is the unlawful and intentional -

(a) direct or indirect application of force to the body of another person, or

(b) threat of application of immediate personal violence to another, in circumstances in which the threatened person is prevailed upon to believe that the person who is threatening him or her has the intention and power to carry out his threat.

1.5. ROBBERIES

1.5.1 *ORDINARY ROBBERY (ALSO KNOWN AS COMMON ROBBERY)* is the unlawful and intentional forceful removal and appropriation of movable tangible property belonging to another.

1.5.2 *ROBBERY WITH AGGRAVATING CIRCUMSTANCES* is the unlawful and intentional forceful removal and appropriation in aggravating circumstances of movable tangible property belonging to another.

DEFINITIONS OF CRIME

Continue ...



1.5.3 SUBCATEGORIES OF AGGRAVATED ROBBERY FORMING PART OF AGGRAVATED ROBBERY

- 1.5.3.1 ROBBERY OF A MOTOR VEHICLE (EXCLUDING TRUCKS), ALSO KNOWN AS “CARJACKING”** is the unlawful and intentional forceful removal and appropriation of a motor vehicle (excluding a truck) belonging to another.
- 1.5.3.2 ROBBERY OF TRUCK, ALSO KNOWN AS “TRUCK HIJACKING”** is the unlawful and intentional forceful removal and appropriation of a truck (excluding a light delivery vehicle) belonging to another.
- 1.5.3.3 CASH IN TRANSIT (CIT) ROBBERY** is the unlawful and intentional forceful removal and appropriation of money or containers for the conveyance of money belonging to another, while such money or containers for the conveyance of money are being transported by a security company on behalf of the owner thereof.
- 1.5.3.4 BANK ROBBERY** is the unlawful and intentional forceful removal and appropriation of money which belongs to a bank from the bank during the office hours of that bank.
- 1.5.3.5 ROBBERY AT RESIDENTIAL PREMISES (ALSO KNOWN AS “HOUSE ROBBERY”)** is the unlawful and intentional forceful removal and appropriation of property from residential premises of another person.
- 1.5.3.6 ROBBERY AT NON-RESIDENTIAL PREMISES (ALSO KNOWN AS “BUSINESS ROBBERY”)** is the unlawful and intentional forceful removal and appropriation of property from the business of another person.

DEFINITIONS OF CRIME



Continue ...

1.6. KIDNAPPING consists of the unlawful intentional deprivation of a person of his freedom of movement or, if such a person is a child, the unlawful intentional deprivation of a parent of control over the child.

2. CONTACT-RELATED CRIME

2.1 ARSON is the unlawful and intentional setting of fire to immovable property belonging to another (or to one's own immovable insured property, in order to claim the value of the property from the insurer).

2.2 MALICIOUS DAMAGE TO PROPERTY refers to the unlawful and intentional damaging of property belonging to other (or one's own insured property, with the intention to claim the value of the property from the insurer).

3. PROPERTY-RELATED CRIME

3.1 HOUSEBREAKING (ALSO KNOWN AS BURGLARY) – OTHER PREMISES THAN RESIDENTIAL PREMISES is committed by a person who unlawfully and intentionally breaks into a building or similar structure which is not used for human habitation and does not form part of residential premises, then enters or penetrates it with part of his or her body or with an instrument with which he or she intends to control something on the premises, with the intention to commit a crime on the premises.

3.2 HOUSEBREAKING (ALSO KNOWN AS BURGLARY) – RESIDENTIAL PREMISES is committed by a person who unlawfully and intentionally breaks into a building or similar structure used for human habitation, then enters or penetrates it with part of his or her body or with an instrument with which he or she intends to control something on the premises, with the intention to commit a crime on the premises.

DEFINITIONS OF CRIME



Continue ...

- 3.2 **HOUSEBREAKING (ALSO KNOWN AS BURGLARY) – RESIDENTIAL PREMISES** is committed by a person who unlawfully and intentionally breaks into a building or similar structure used for human habitation, then enters or penetrates it with part of his or her body or with an instrument with which he or she intends to control something on the premises, with the intention to commit a crime on the premises.
- 3.3 **THEFT OF A MOTOR VEHICLE OR MOTORCYCLE** refers to the stealing of a motor vehicle or motorcycle belonging to another person.
- 3.4 **THEFT OUT OF OR FROM A MOTOR VEHICLE**
 - 3.4.1 **THEFT FROM A MOTOR VEHICLE** refers to the unlawful and intentional removal of parts, accessories or equipment that form part of a motor vehicle, from such vehicle, with the intention of permanently depriving the owner thereof of control over such parts, accessories or equipment taken from the vehicle.
 - 3.4.2 **THEFT OUT OF A MOTOR VEHICLE** refers to the unlawful and intentional removal of articles in or on the vehicle from the vehicle, with the intention of permanently depriving the owner thereof of control over such articles taken out of the vehicle.
- 3.5 **STOCK-THEFT** refers to the stealing of livestock or produce related to such stock belonging to another person.

DEFINITIONS OF CRIME



Continue ...

4. OTHER SERIOUS CRIME

4.1 ALL THEFT NOT MENTIONED ELSEWHERE (ALSO KNOWN AS ORDINARY OR OTHER THEFT)

Theft refers to the unlawful and intentional appropriation of another's movable tangible property which is available in commerce, or of such property belonging to the perpetrator himself or herself but in respect of which somebody else has a particular right of possession.

4.2 COMMERCIAL CRIME

4.2.1 FRAUD (INCLUDING ATTEMPTED FRAUD) is the unlawful, intentional distortion of the truth which is calculated to prejudice another.

4.2.2 FORGERY is the unlawful, intentional falsification of a document or written instrument, calculated to cause prejudice.

4.2.3 UTTERING is the unlawful offering, passing-off or communication of a forged document, with the intention to defraud, and which causes prejudice or potential prejudice to another.

4.3 SHOPLIFTING

Shoplifting refers to stealing from a self-service shop, during the shopping hours of that shop, an article which is offered for sale by that shop.

DEFINITIONS OF CRIME



Continue ...

5. CRIME DETECTED AS A RESULT OF POLICE ACTION

5.1 ILLEGAL POSSESSION OF A FIREARM

Section 3 of the Firearms Control Act, 2000 (Act No. 60 of 2000), read with section 120(1) of the said act, provides as follows:

Any person who is unlawfully in possession of a firearm and who is not the holder of a licence, permit or authorisation to possess the firearm, is guilty of an offence.

5.2 ILLEGAL POSSESSION OF AMMUNITION

Section 90 read with section 120(10)(b) of the Firearms Control Act, 2000 (Act No. 60 of 2000) provides as follows

Any person who is unlawfully in possession of ammunition while he or she does not –

- (a) hold a licence in respect of a firearm capable of discharging that ammunition;
- (b) hold a permit to possess ammunition;
- (c) hold a dealer's licence, manufacturer's licence, gunsmith's licence, import, export or in transit permit or transporter's permit issued in terms of this Act; or
- (d) have authorisation to be in possession thereof, is guilty of an offence.

DEFINITIONS OF CRIME



Continue ...

5.3 UNLAWFUL USE OR POSSESSION OF DRUGS

Section 4 of the Drugs and Drug Trafficking Act, 1992 (Act No. 140 of 1992) provides as follows:\

Any person who uses or has in his possession –

(a) any dependence-producing substance; or

(b) any dangerous dependence-producing substance or any undesirable dependence producing substance, is guilty of an offence.

5.4 UNLAWFUL DEALING IN DRUGS

Section 5 of the Drugs and Drug Trafficking Act, 1992 (Act No. 140 of 1992) provides as follows:

Any person who deals in –

(a) any dependence-producing substance; or

(b) any dangerous dependence-producing substance or any undesirable dependence producing substance, is guilty of an offence.

DEFINITIONS OF CRIME



Continue ...

5.5 DRIVING UNDER THE INFLUENCE OF ALCOHOL OR DRUGS

Section 65(1) of the National Road Traffic Act, 1996 (Act 93 of 1996) provides as follows:

A person who, on a public road –

- (a) drives a vehicle; or
- (b) occupies the driver's seat of a motor vehicle the engine of which is running, while under the influence of intoxicating liquor or a drug having a narcotic effect, is guilty of an offence.

Section 65(5) of the National Road Traffic Act, 1996 (Act 93 of 1996) provides as follows:

A person who, on a public road –

- (a) drives a vehicle; or
- (b) occupies the driver's seat of a motor vehicle the engine of which is running, while the concentration of alcohol in any specimen of blood taken from any part of his body is not less than 0,05 gram per 100 millilitres, or in the case of a professional driver referred to in section 32, not less than 0,02 gram per 100 millilitres, is guilty of an offence.

Section 65(6) of the National Road Traffic (Act 93 of 1996) provides as follows:

A person who, on a public road -

- (a) drives a vehicle; or
- (b) occupies the driver's seat of a motor vehicle the engine of which is running, while the concentration of alcohol in any specimen of breath exhaled by such person is not less than 0, 24 milligrams per 1 000 millilitres, or in the case of a professional driver referred to in section 32, not less than 0.10 milligrams per 1000 millilitres, is guilty of an offence.



THE END

Thank you

Full quarterly crime release presentation and crime statistics are available on the SAPS website:
(<https://www.saps.gov.za/services/crimestats.php>)